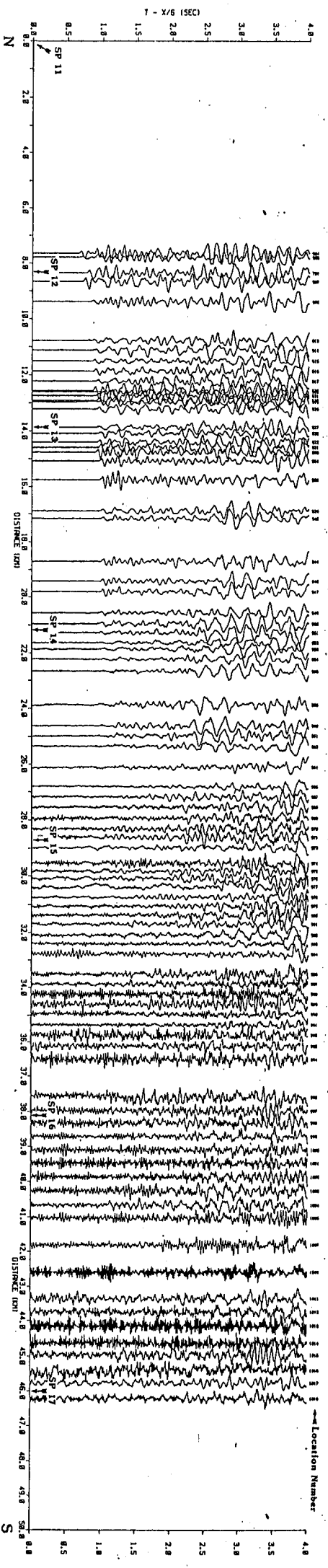


MAP OF YUCCA MOUNTAIN, BEATTY, AND VICINITY, SOUTHWESTERN NEVADA  
WITH SHOTPOINTS AND NUMBERED RECORDER SITE LOCATIONS  
by VANCE D. SULLIVAN  
1984

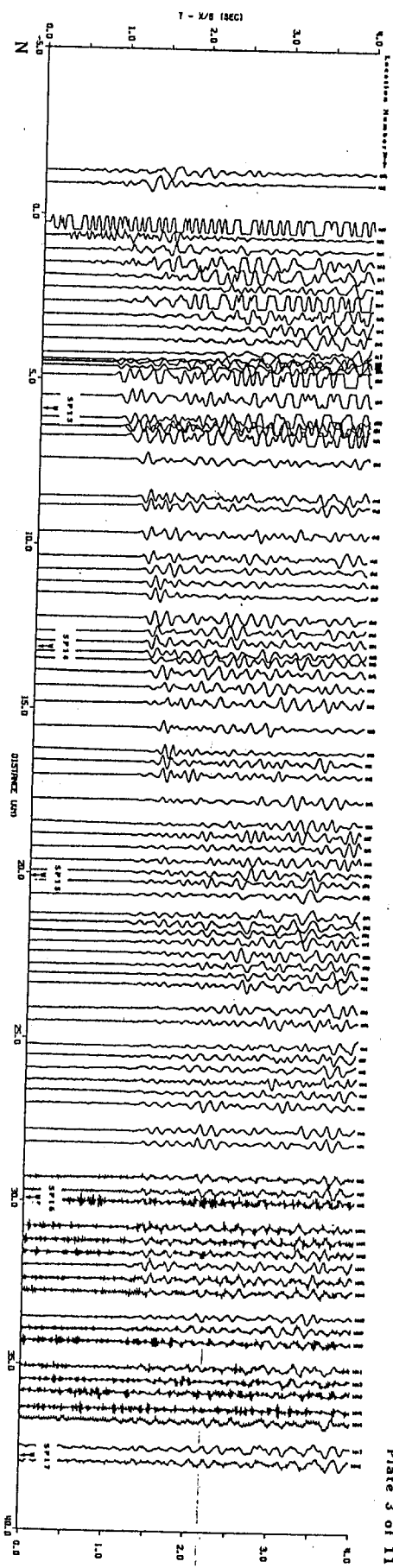
This map is published and the  
data are available for use by  
the U.S. Government and its  
agencies and independent contractors.



RECORD SECTION- YUCCA MOUNTAIN, NEV.  
NORTH-SOUTH PROFILE SHOTPOINT 11

by  
Vickie D. Sutton  
1984

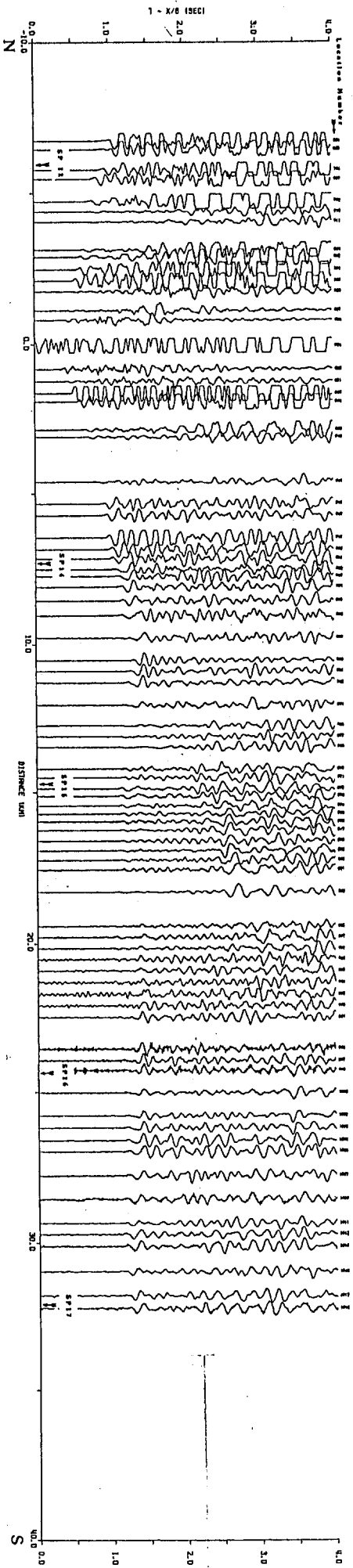
This report is preliminary and has not been reviewed by the U.S. Geological Survey.



RECORD SECTION - YUCCA MTN. REGION  
NORTH-SOUTH PROFILE - SHOTPOINT

by  
Vickie D. Sutton  
1984

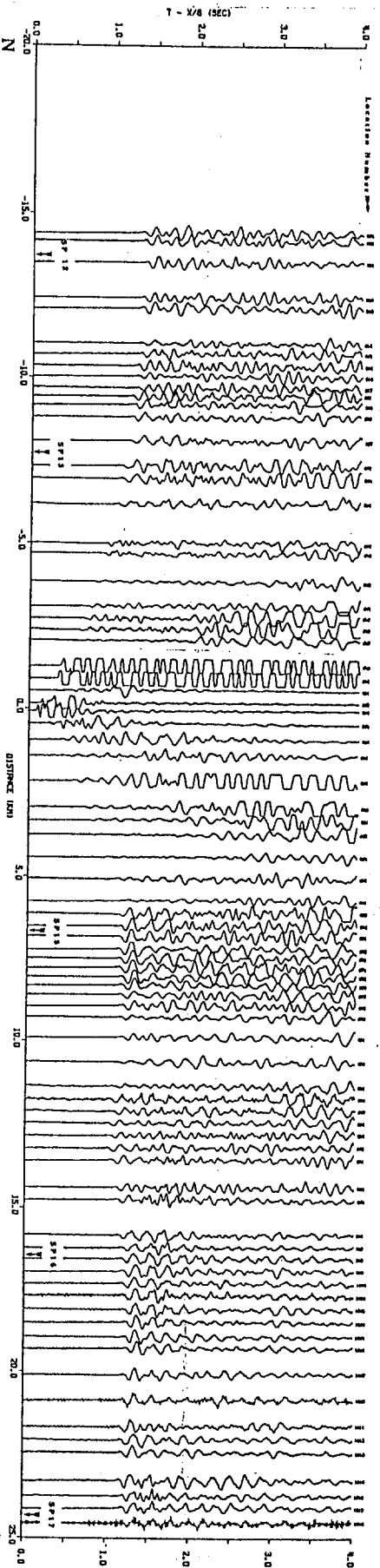
This report is preliminary and the data are subject to change without notice. It is not to be used for legal purposes.



RECORD SECTION - YUCCA MTN. REGION  
NORTH-SOUTH PROFILE - SHOTPOINT 13

by  
Vickie D. Sutton  
1984

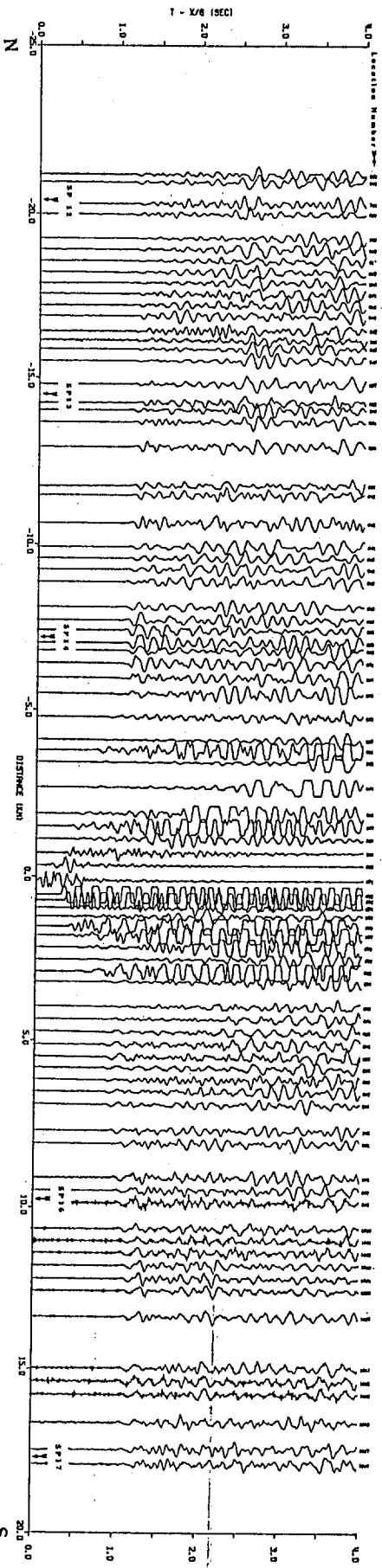
This report is published with the  
understanding that the views and  
conclusions are those of the author  
and do not necessarily represent  
the views of the U.S. Geological Survey.



RECORD SECTION - YUCCA MTN. REGION  
NORTH-SOUTH PROFILE - SHOTPOINT 14

by  
Vickie D. Sutton  
1984

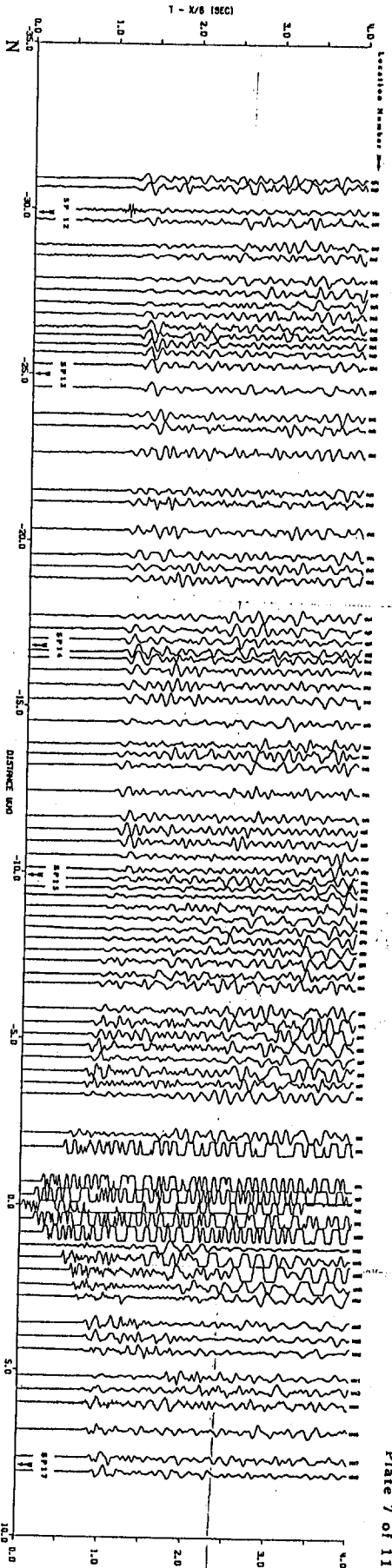
This report is preliminary and has not been reviewed by the U.S. Geological Survey. It is published for informational purposes only and does not constitute a report of the U.S. Geological Survey.



RECORD SECTION - YUCCA MTN. REGION  
NORTH-SOUTH PROFILE - SHOTPOINT 15

by  
Vickie D. Sutton  
1984

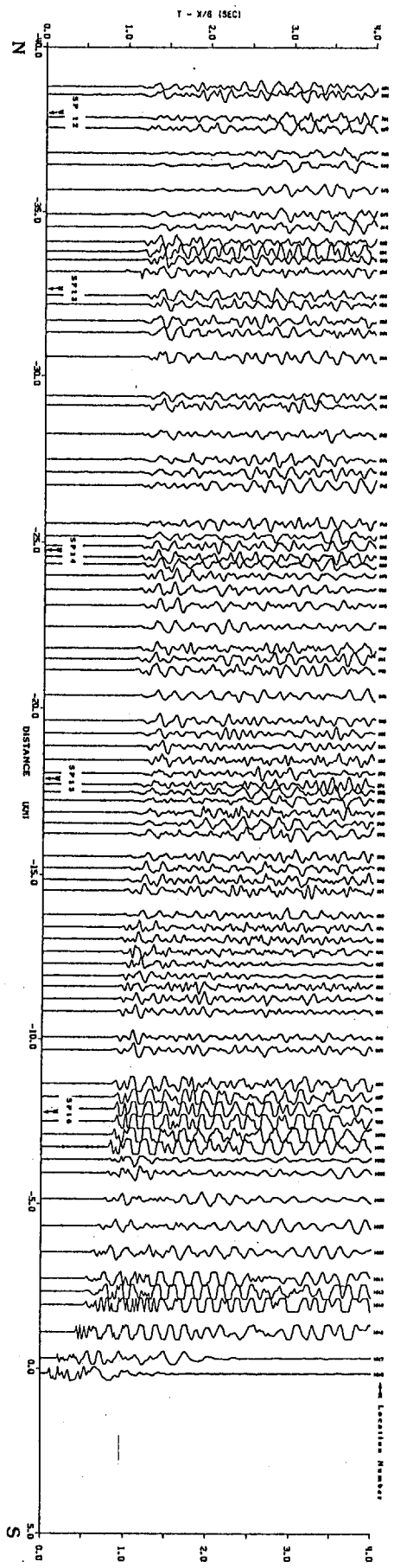
This report is published by the  
United States Geological Survey  
and is a contribution to the  
Geological Record of the United States.



RECORD SECTION - YUCCA MTN. REGION  
NORTH-SOUTH PROFILE - SHOTPOINT 16

by  
Vickie D. Sutton  
1984

This report is preliminary and has  
not been reviewed for accuracy.  
Detailed description of the data  
and methods used are given in the  
accompanying report.

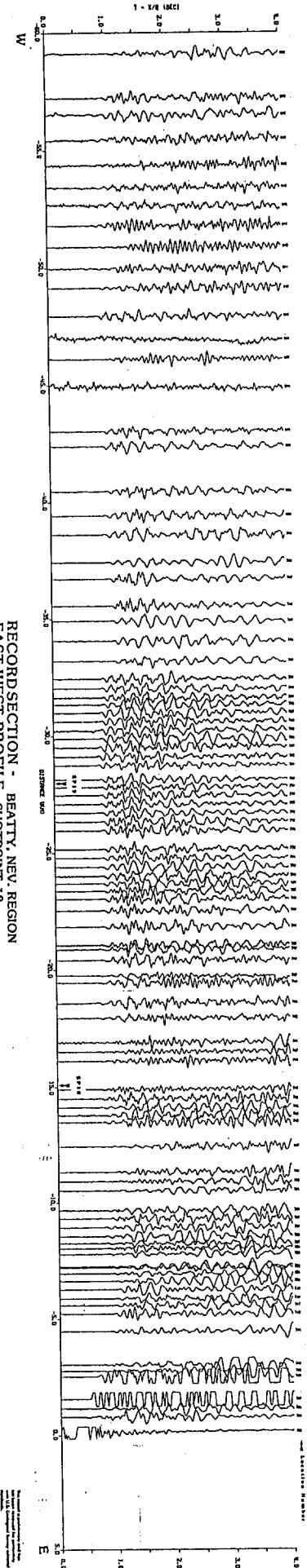


RECORD SECTION - YUCCA MTN. REGION  
NORTH-SOUTH PROFILE - SHOTPOINT 17

by  
Vickie D. Sutton  
1984

This report is preliminary and has not been reviewed by the Chief Geologist, United States Geological Survey. It is published for informational purposes only and does not constitute a recommendation of the United States Geological Survey.

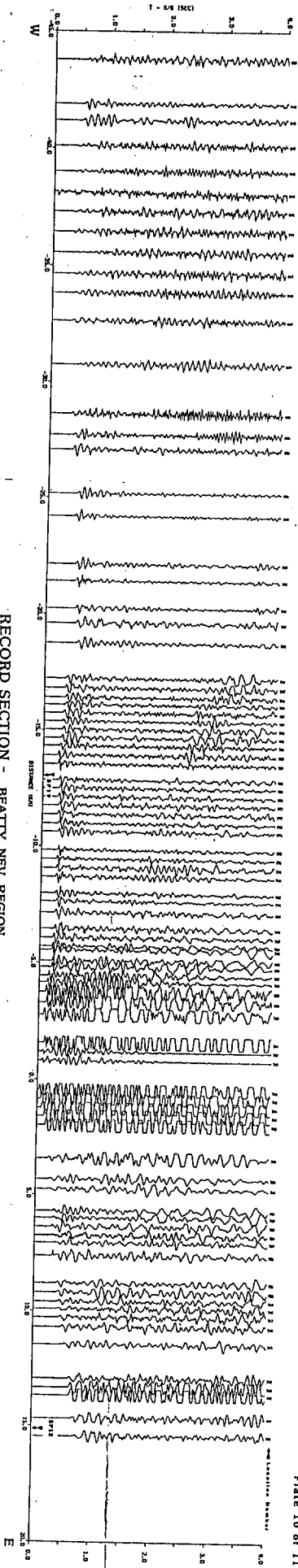




RECORD SECTION - BEATTY, NEV. REGION  
EAST-WEST PROFILE - SHOTPOINT 12

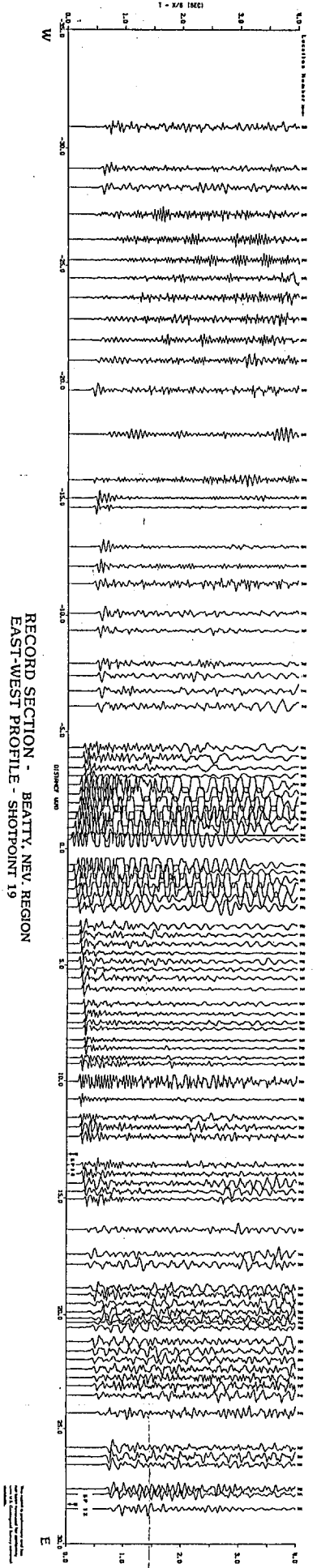
by  
Vickie D. Sutton  
1984

U.S. GOVERNMENT PRINTING OFFICE: 1984



RECORD SECTION - BEATTY, NEV. REGION  
EAST-WEST PROFILE - SHOTPOINT 18

by  
Vickie D. Sutton  
1984



RECORD SECTION - BEATTY, NEV. REGION  
EAST-WEST PROFILE - SHOTPOINT 19  
by  
Vickie D. Sutton  
1984