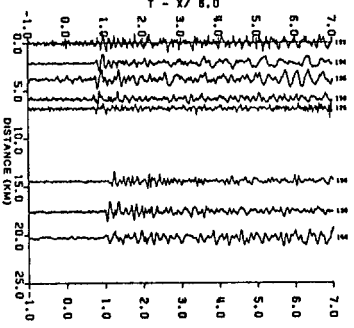
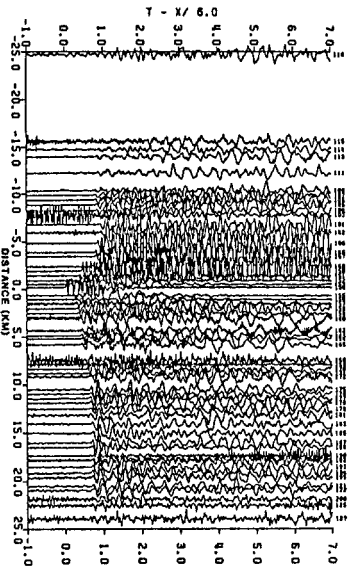
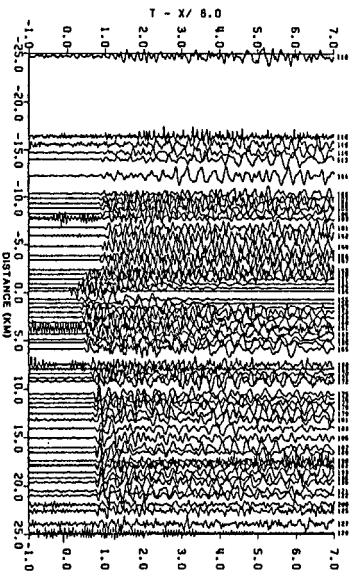


RECORD SECTIONS FROM THE LONG VALLEY REGION
NORTH-SOUTH PROFILE — SHOT 1, SHOTPOINT 1

by
Patricia J. Meador and David P. Hill
1983

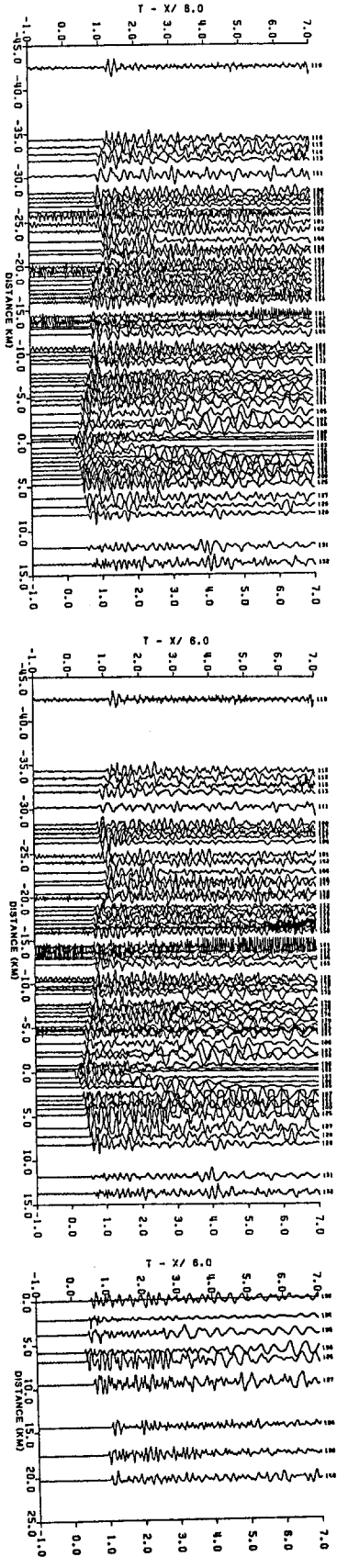
This report is preliminary and the data herein are subject to revision. It is the property of the U.S. Geological Survey and is loaned to you for your use only. Any use of trade names in this report is not intended to imply endorsement by the U.S. Geological Survey.



RECORD SECTIONS FROM THE LONG VALLEY REGION
NORTHSOUTH PROFILE — SHOT 2, SHOTPOINT 3

by
Patricia J. Meador and David P. Hill
1983

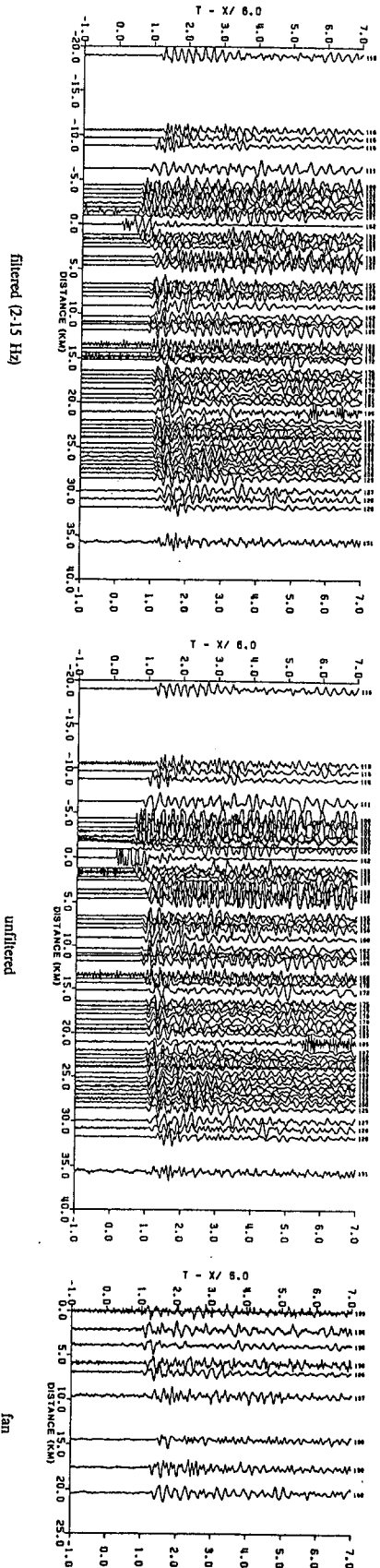
This report is prepared for the
Department of the Interior
with U.S. Geological Survey assistance.
Any use of trade names in this document
does not imply endorsement or
approval by the USGS.



RECORD SECTIONS FROM THE LONG VALLEY REGION
 NORTHSOUTH PROFILE — SHOT 3, SHOTPOINT 5

by
 Patricia J. Meador and David P. Hill
 1983

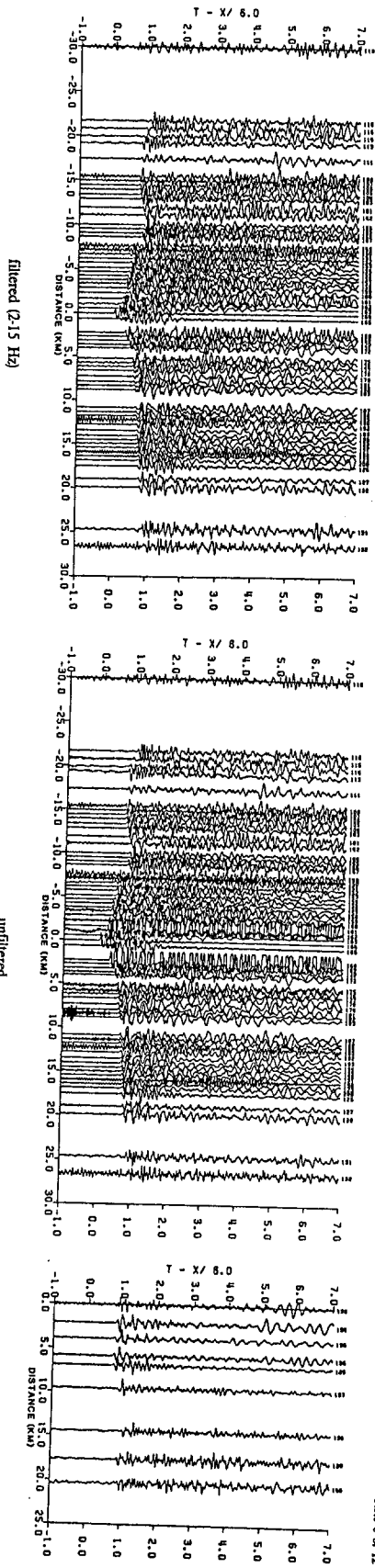
This report is preliminary and does not represent the official position of the U.S. Geological Survey. Additional data and interpretations are for distribution purposes only and does not imply endorsement by the USGS.



RECORD SECTIONS FROM THE LONG VALLEY REGION
NORTHSOUTH PROFILE — SHOT 4, SHOTPOINT 2

by
Patricia J. Meador and David P. Hill
1983

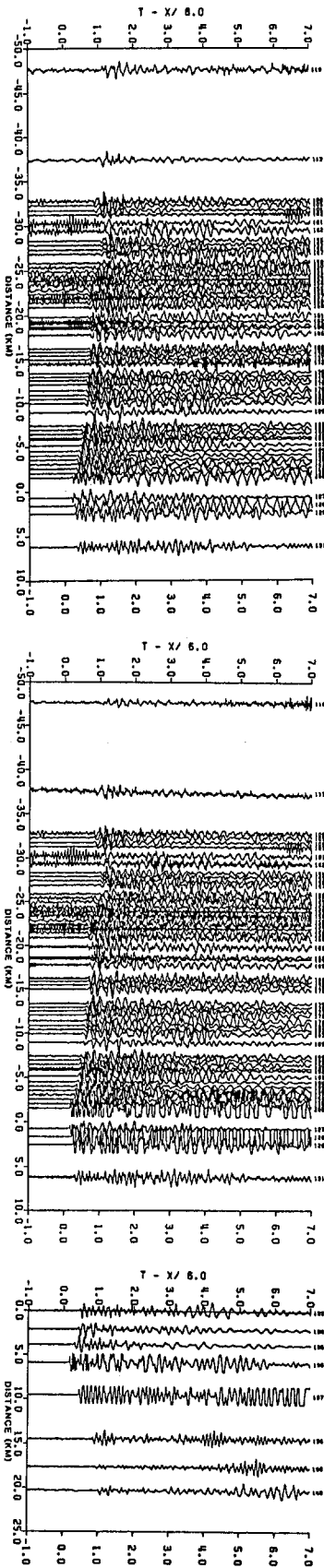
This report is preliminary and has not been reviewed by the U.S. Geological Survey. It is published for informational purposes only. Small-scale maps and illustrations are the property of the U.S. Geological Survey.



RECORD SECTIONS FROM THE LONG VALLEY REGION
NORTH-SOUTH PROFILE — SHOT 5, SHOTPOINT 4

by
Patricia J. Meador and David P. Hill
1983

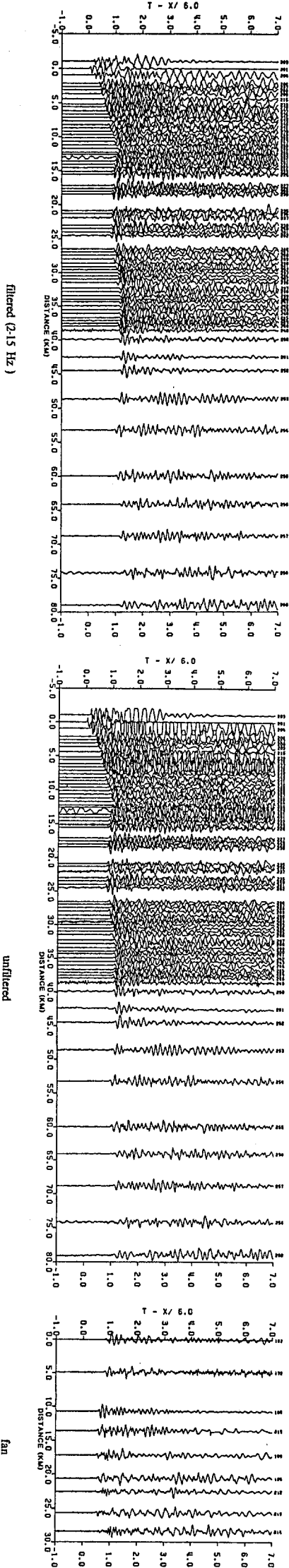
This report is preliminary and has not been reviewed for editorial and scientific accuracy. It is intended to provide a basis for further study and does not constitute a report of the U.S. Geological Survey.



RECORD SECTIONS FROM THE LONG VALLEY REGION
 NORTHSOUTH PROFILE — SHOT 6, SHOTPOINT 6

by
 Patricia J. Meador and David P. Hill
 1983

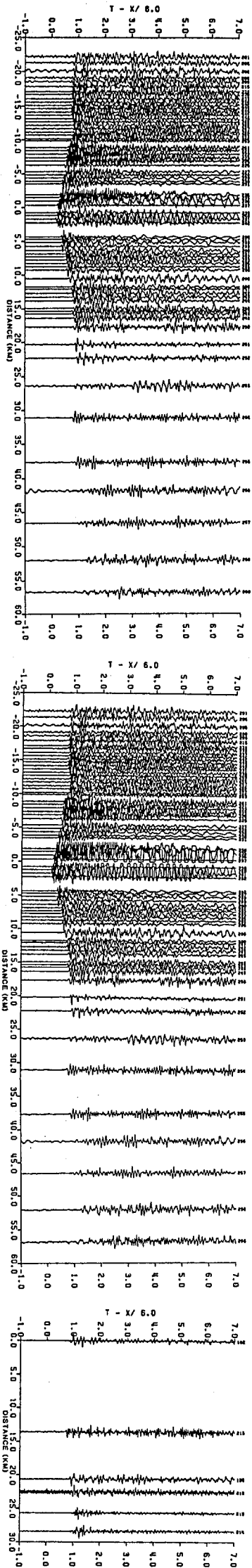
This report is preliminary and the
 data are subject to change without
 notice. It is not to be used for
 any other purpose than the one
 for which it was prepared. Any use
 of this report is for the information
 of the user and does not constitute
 a warranty by the USGS.



RECORD SECTIONS FROM THE LONG VALLEY REGION
EAST-WEST PROFILE — SHOT 7, SHOTPOINT 7

by
Patricia J. Meador and David P. Hill
1983

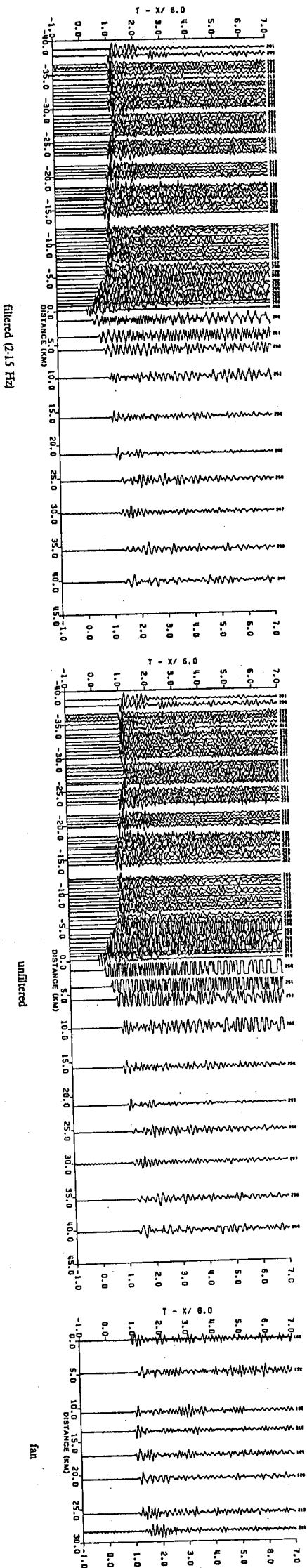
This report is preliminary and has not been reviewed by the U.S. Geological Survey and is not to be used for any purpose other than that for which it was prepared by the USGS.



RECORD SECTIONS FROM THE LONG VALLEY REGION
EAST-WEST PROFILE — SHOT 8, SHOTPOINT 9

by
Patricia J. Meador and David P. Hill
1983

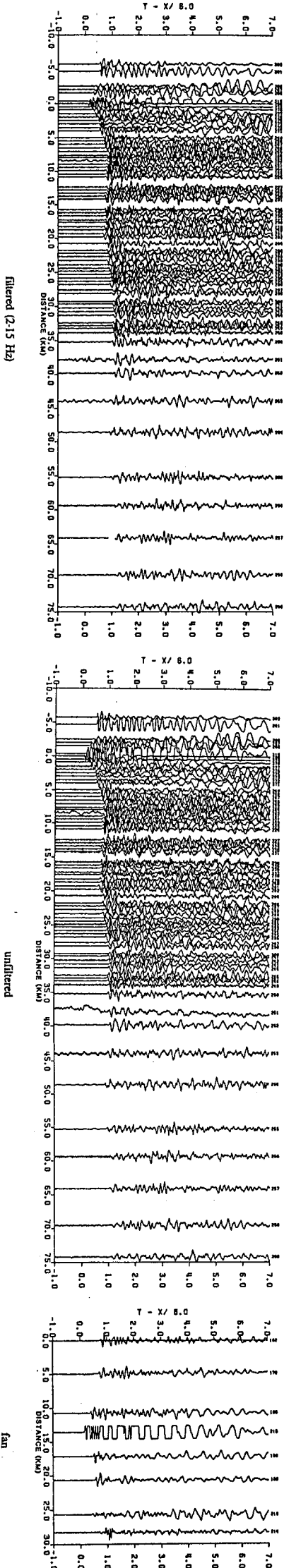
This report is preliminary and has not been reviewed for conformity with Geological Survey style and standards. Any use of trade names or product names is for identification only and does not constitute an endorsement by the USGS.



RECORD SECTIONS FROM THE LONG VALLEY REGION
EAST-WEST PROFILE — SHOT 9, SHOTPOINT 10

by
Patricia J. Meador and David P. Hill
1983

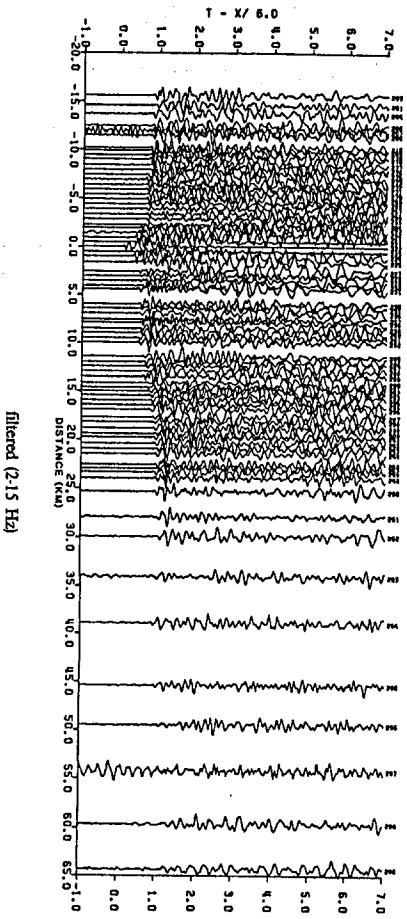
This report is preliminary and the data are subject to change. It is published for the information of those interested in the geology of the Long Valley region and is not intended for use in any legal proceedings. It is published by the USGS.



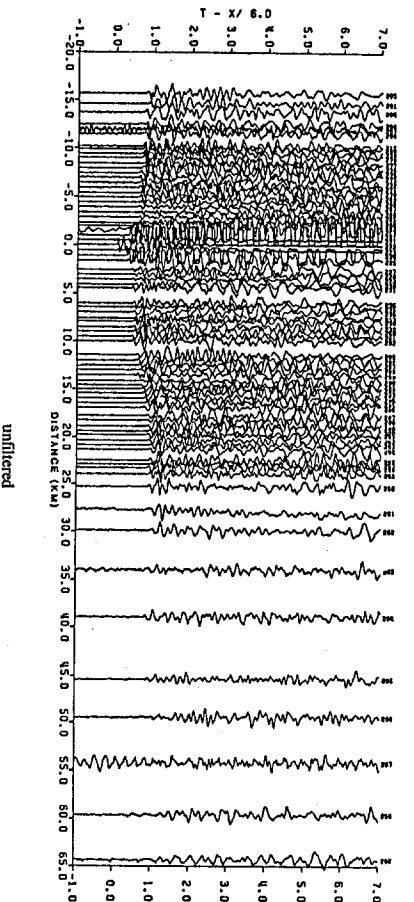
RECORD SECTIONS FROM THE LONG VALLEY REGION
EAST-WEST PROFILE — SHOT 19, SHOTPOINT 5

by
Patricia J. Meador and David P. Hill
1983

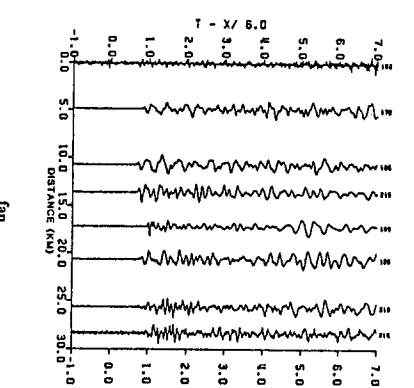
This report is preliminary and the data herein are subject to revision. It is not to be used for legal purposes. Any use of trade names is for identification purposes only and does not constitute endorsement by the USGS.



Filtered (2.15 Hz)



unfiltered



fan

RECORD SECTIONS FROM THE LONG VALLEY REGION
EAST-WEST PROFILE - SHOT 11, SHOTPOINT 8

by
Patricia J. Meador and David P. Hill
1983

This report is preliminary and the data herein are subject to change without notice and should not be used for any other purpose without the approval of the U.S.G.S.