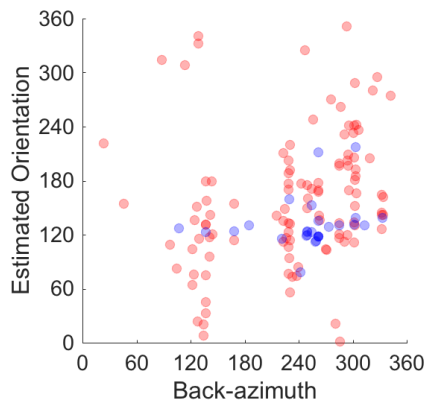
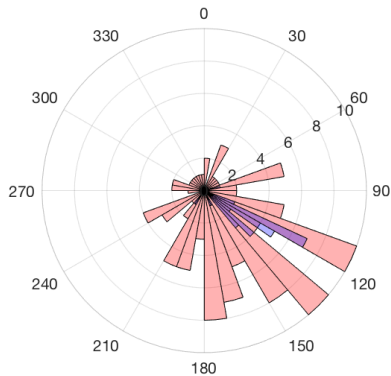
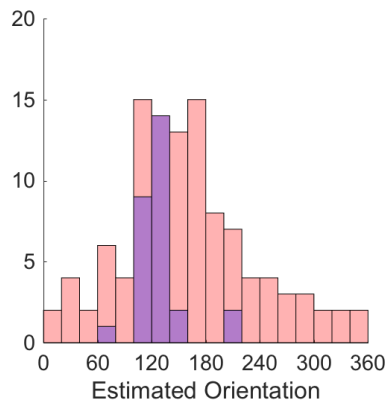
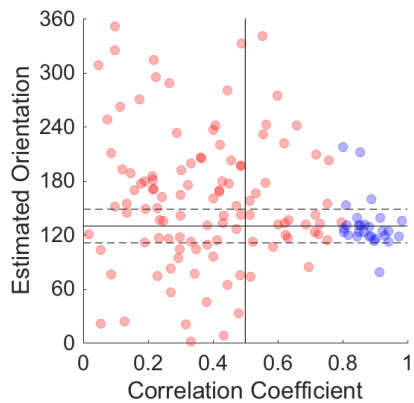
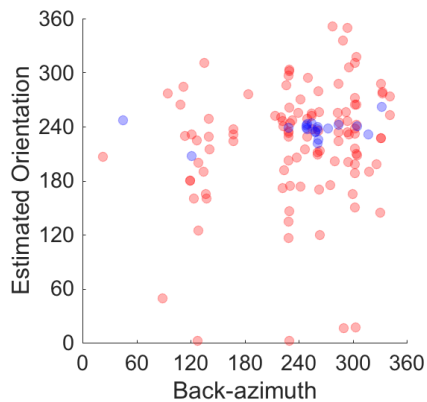
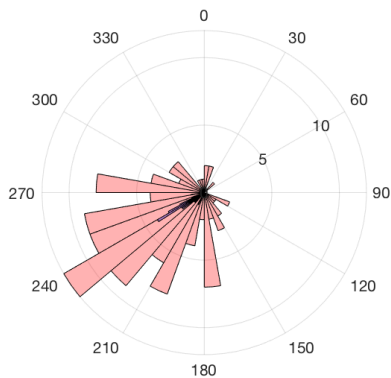
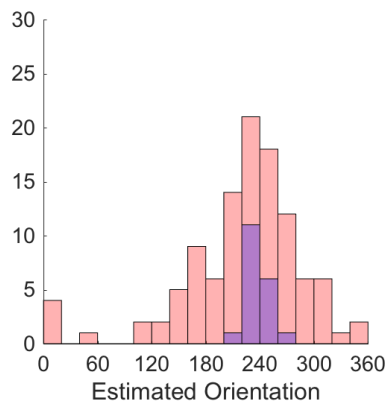
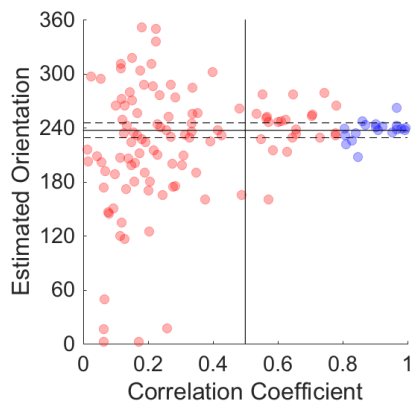


Appendix C – OBS Orientations 2014-2015

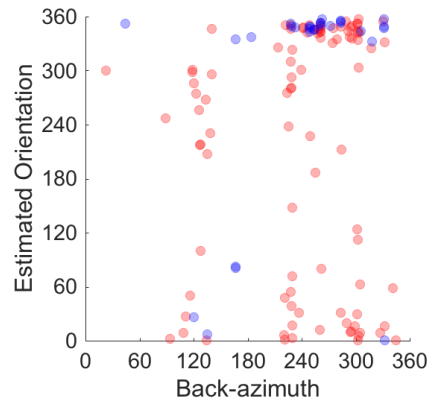
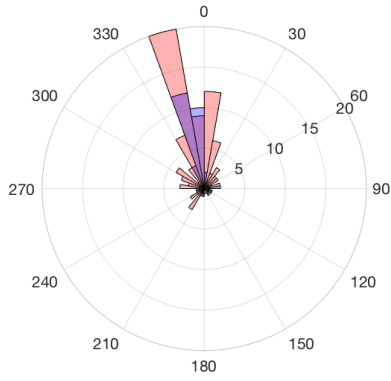
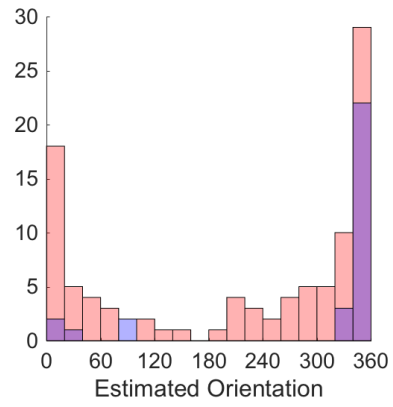
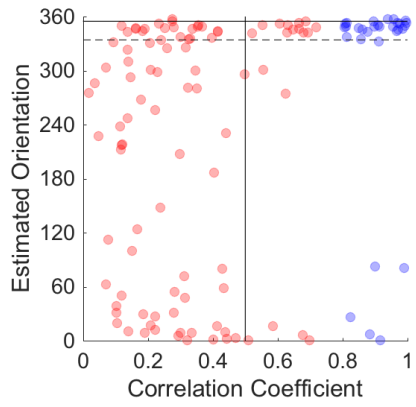
**J25D 130° N=28 Elevation -136 m Err=19°**



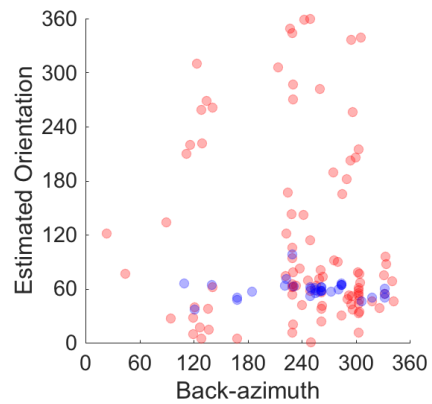
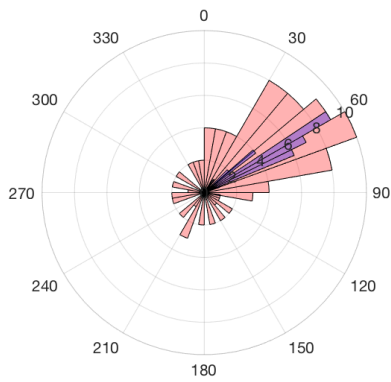
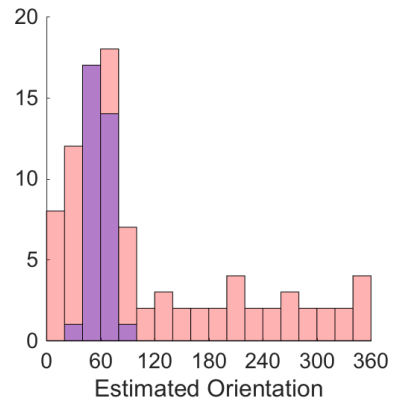
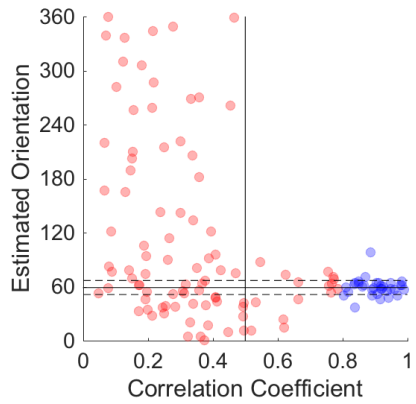
**G26D 237° N=19 Elevation -3104 m Err=8°**



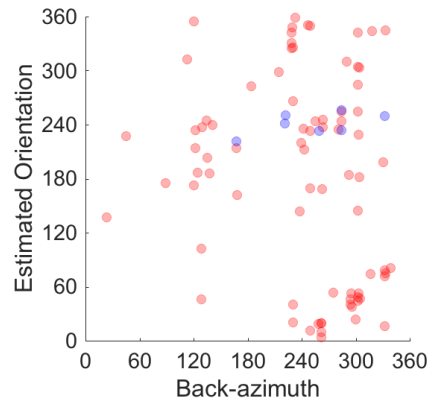
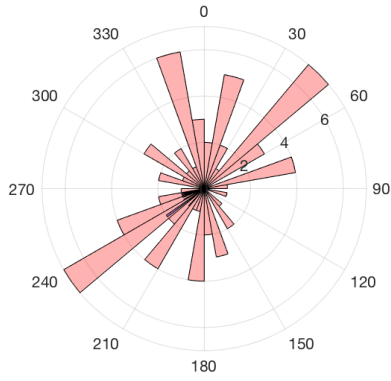
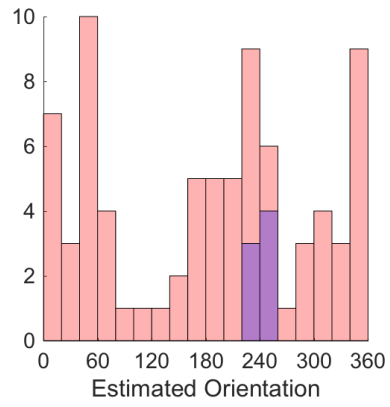
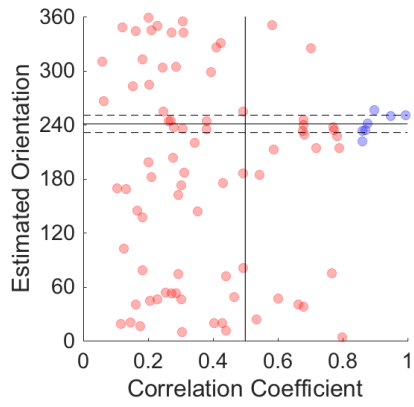
**G19D 355° N=30 Elevation -3082 m Err=21°**



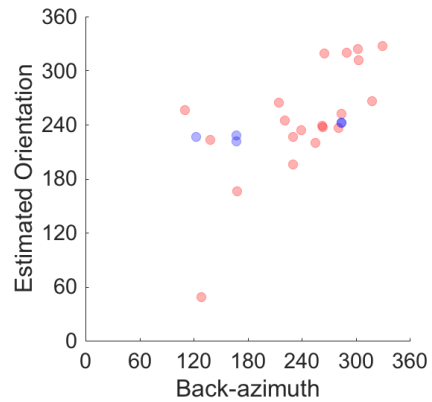
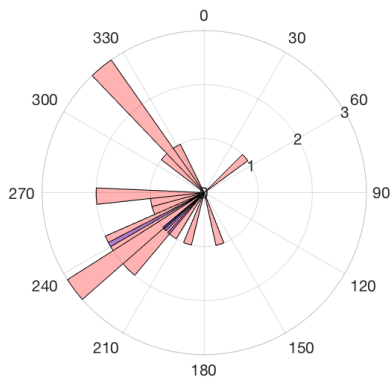
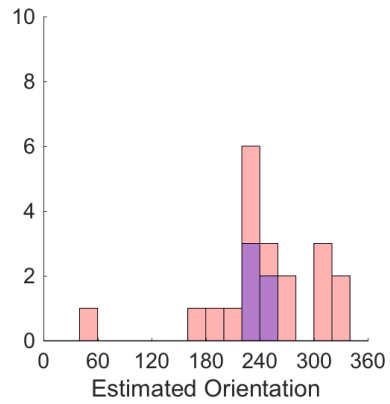
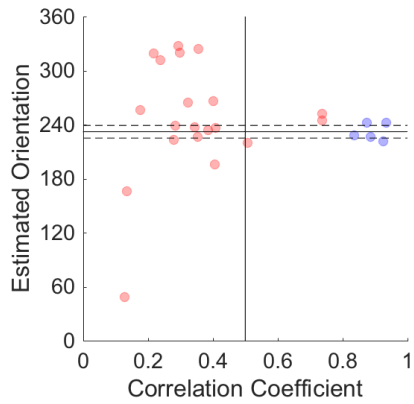
**M17D 59° N=33 Elevation -749 m Err=8°**



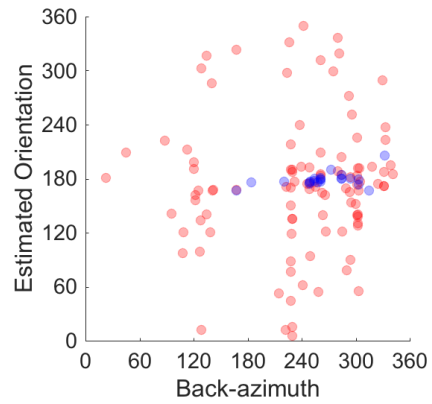
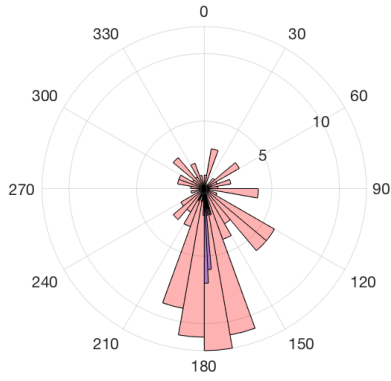
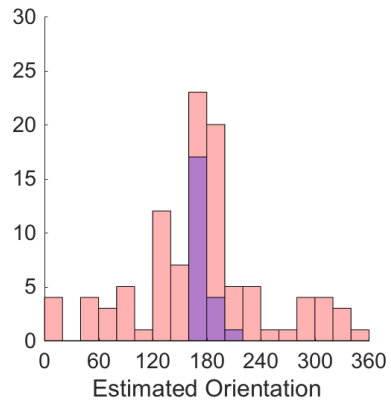
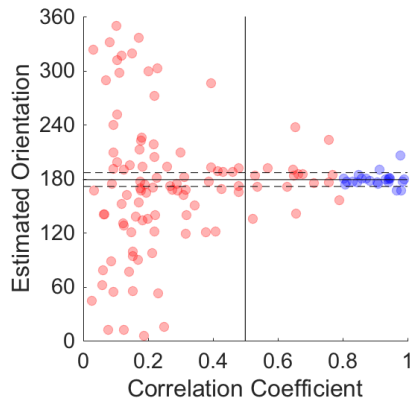
**M15D 241° N=7 Elevation -933 m Err=10°**



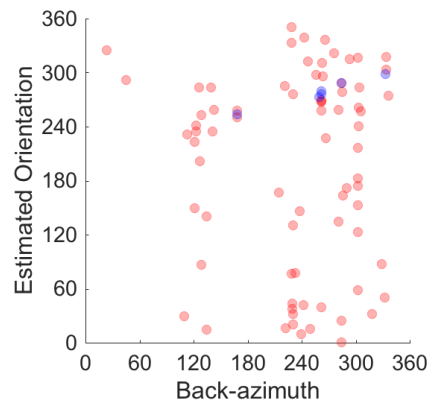
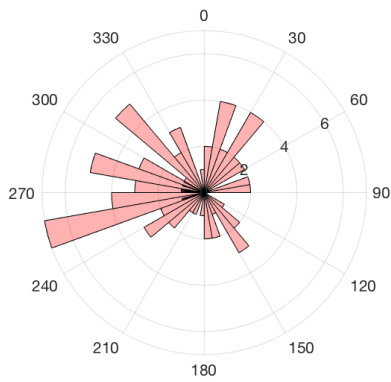
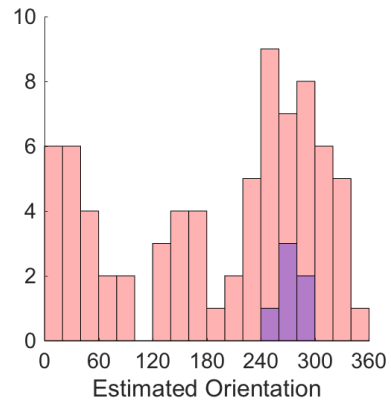
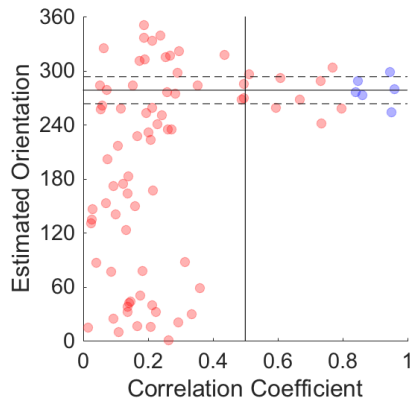
**M14D 232° N=5 Elevation -997 m Err=7°**



**J10D 179° N=22 Elevation -3085 m Err=8°**

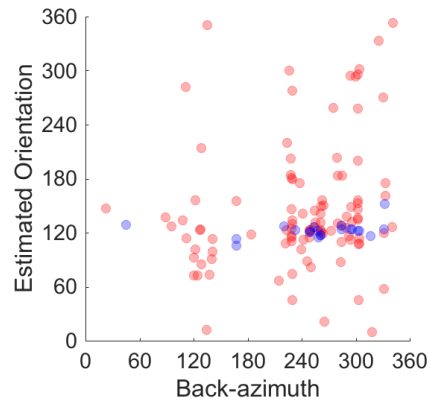
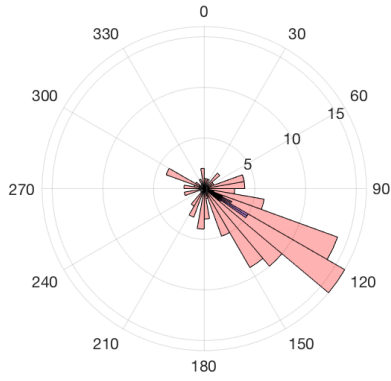
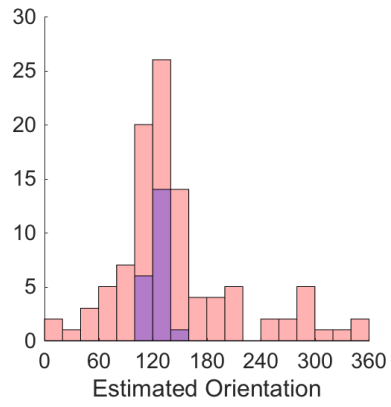
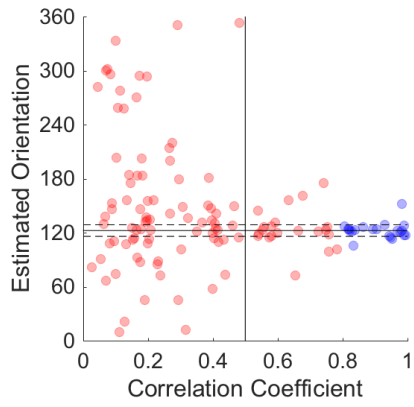


**J09D 278° N=6 Elevation -252 m Err=15°**

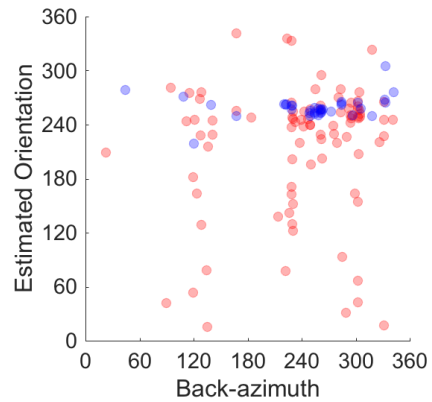
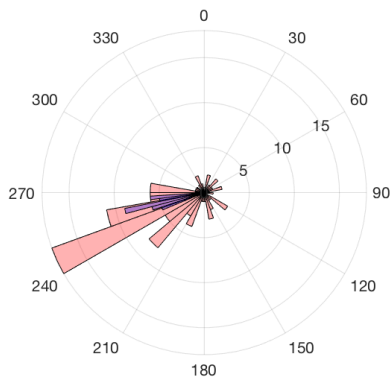
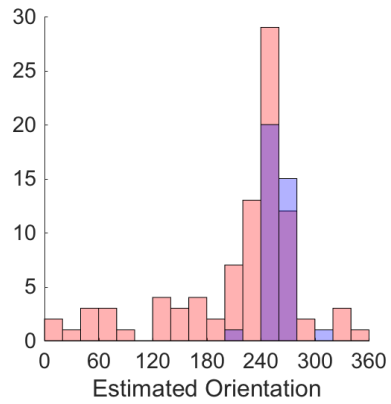
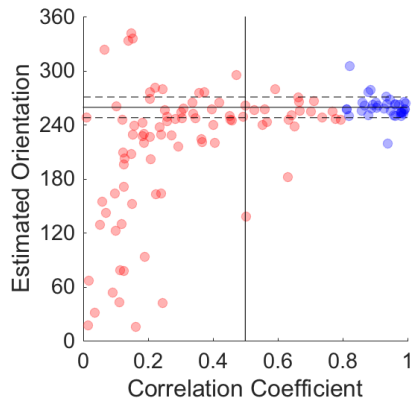




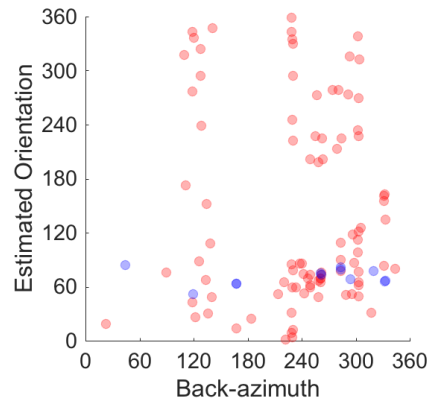
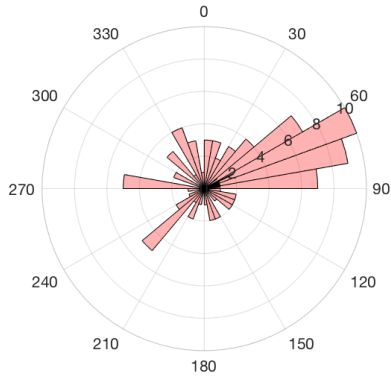
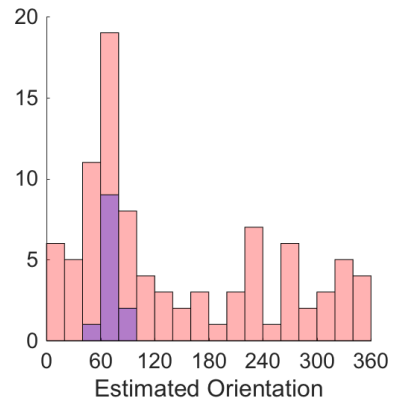
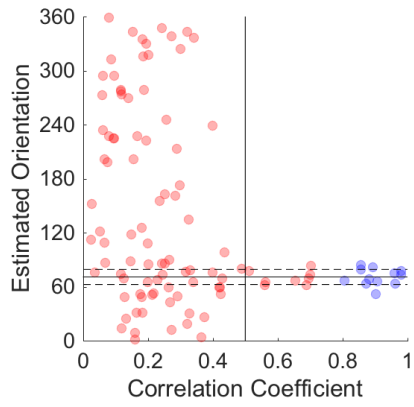
**G34D 122° N=21 Elevation -3089 m Err=6°**



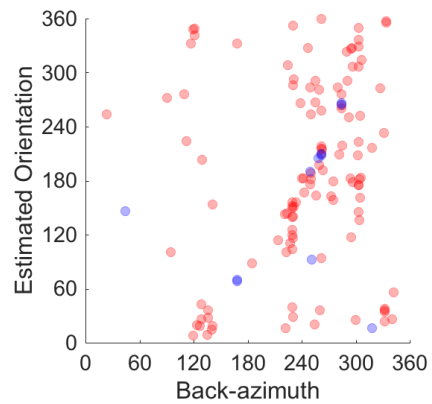
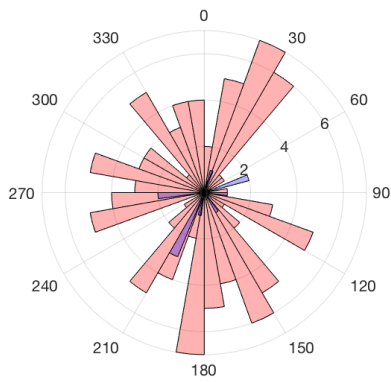
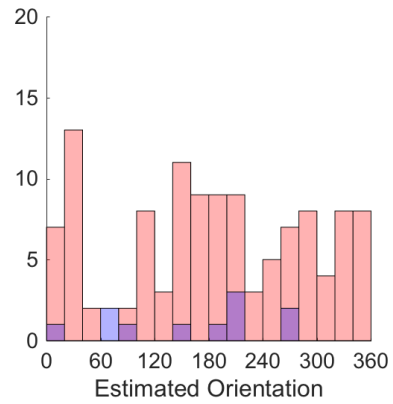
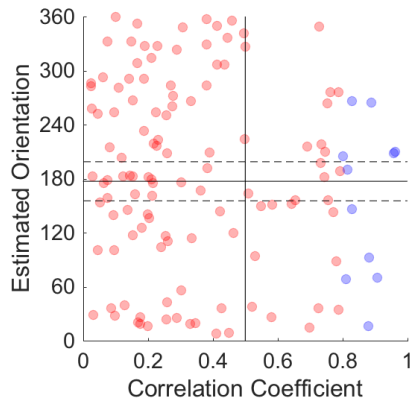
**G18D 259° N=37 Elevation -3130 m Err=11°**



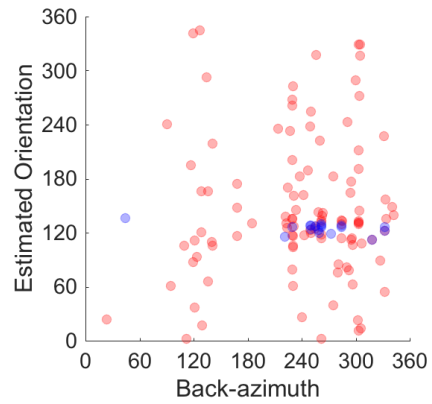
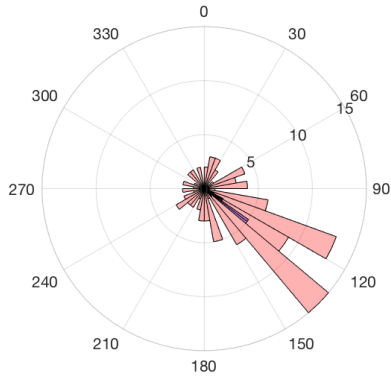
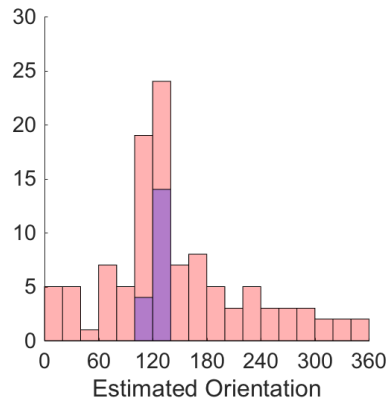
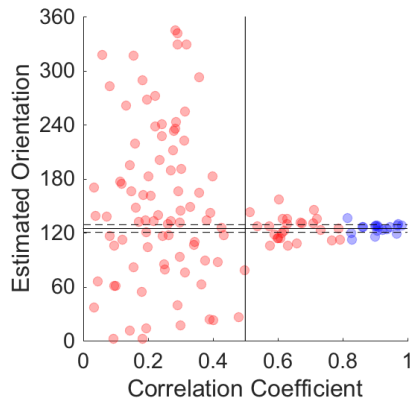
**G02D 71° N=12 Elevation -1741 m Err=8°**



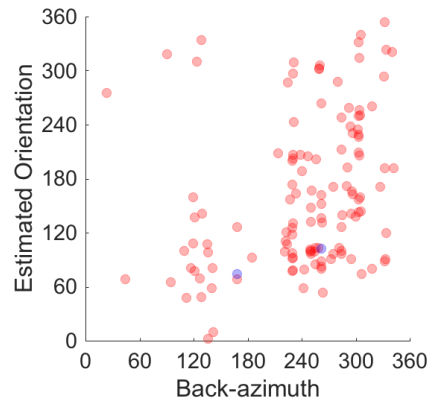
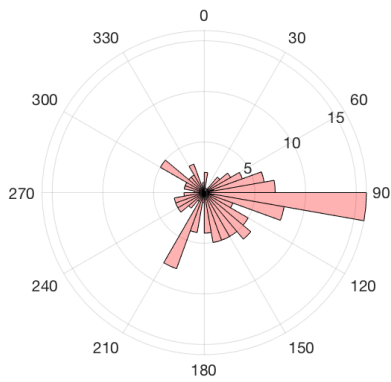
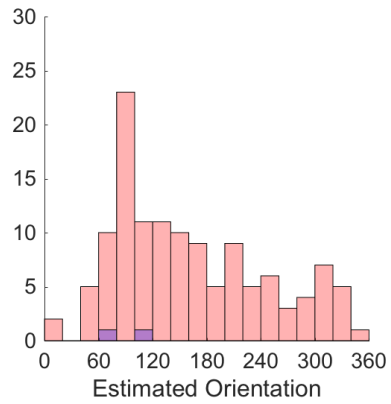
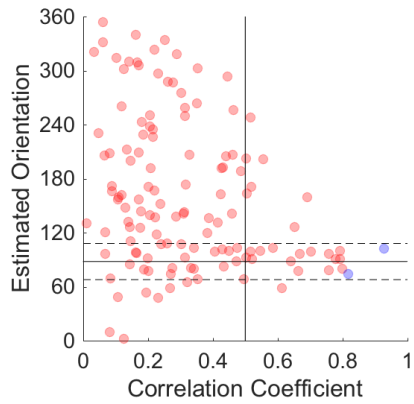
**FS45D 177° N=11 Elevation -477 m Err=22°**



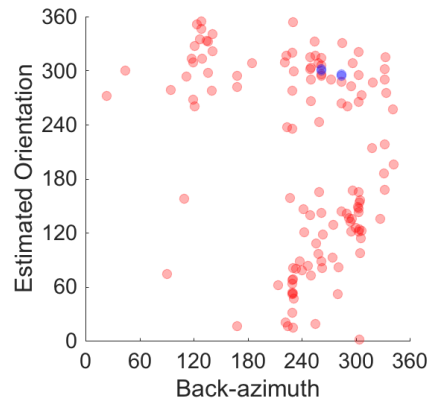
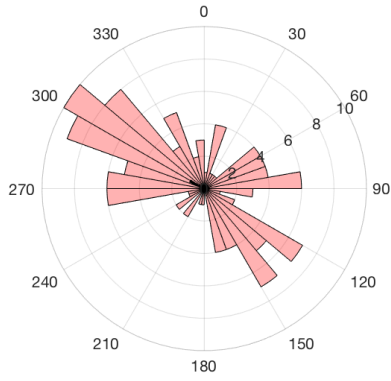
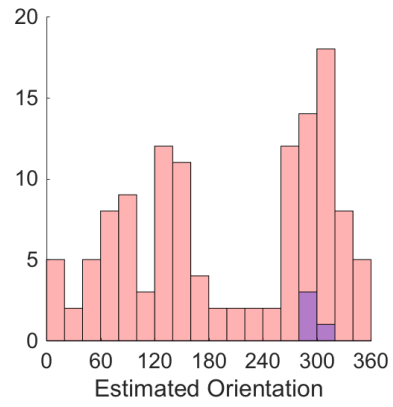
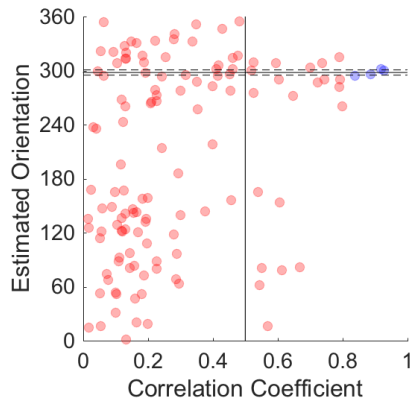
**FS43D 125° N=18 Elevation -719 m Err=4°**



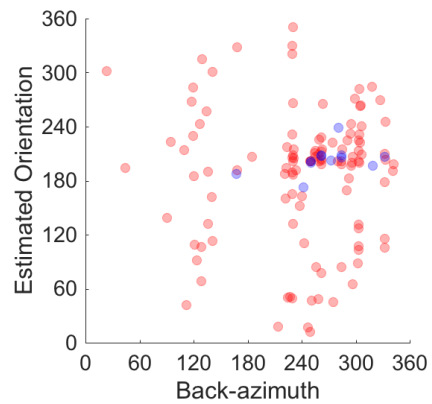
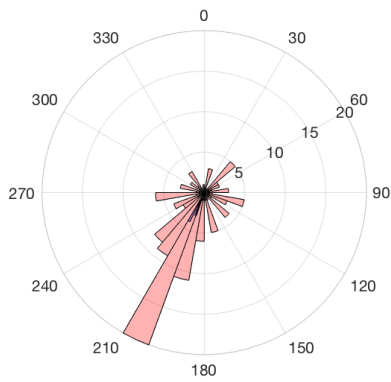
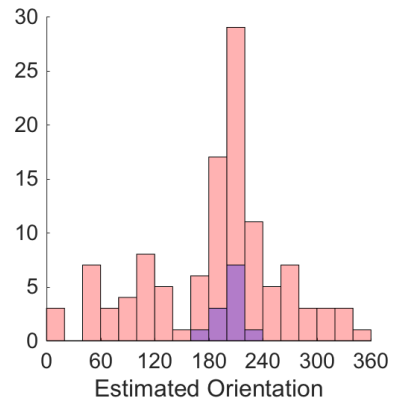
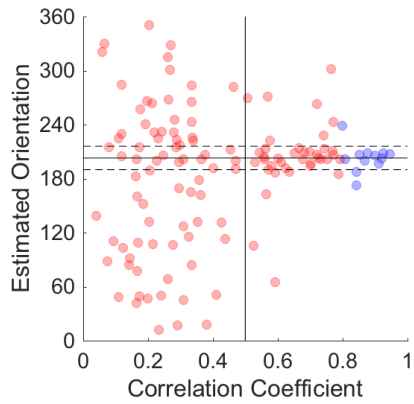
**FS42D 88° N=2 Elevation -95 m Err=20°**



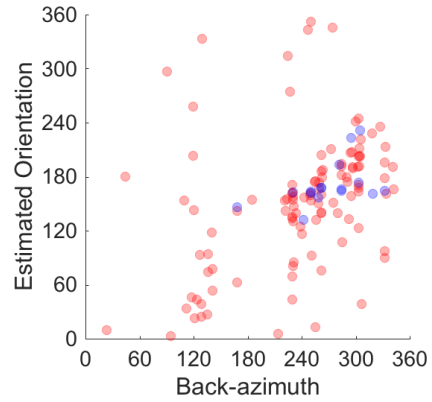
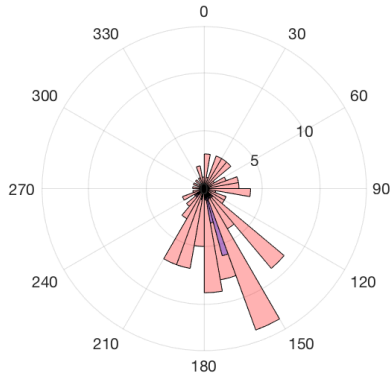
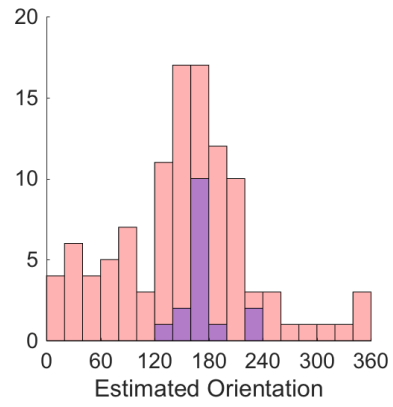
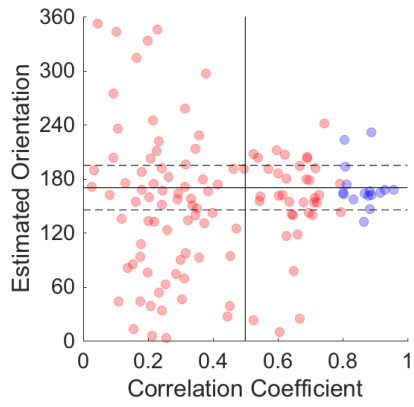
**FS17D 298° N=4 Elevation -145 m Err=3°**



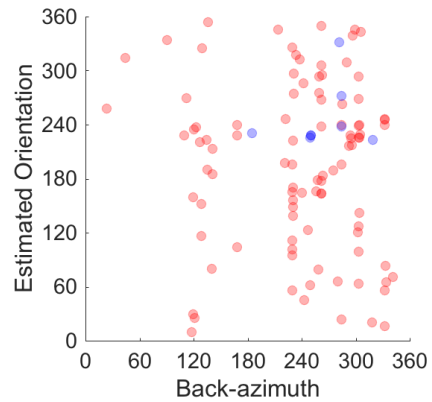
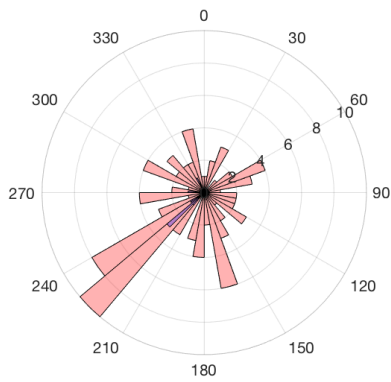
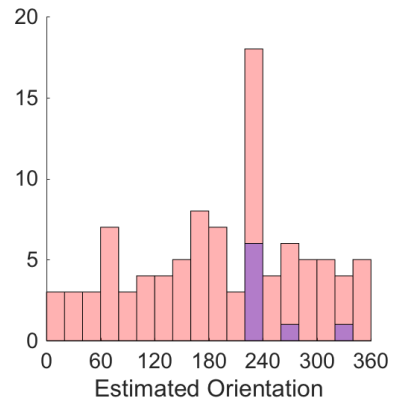
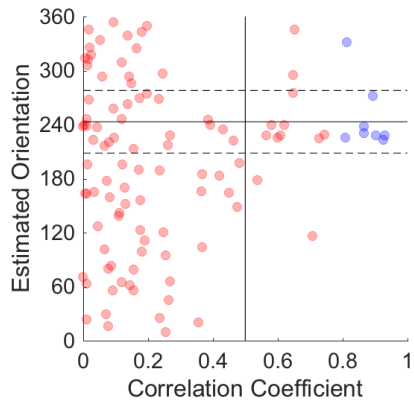
**FS14D 203° N=12 Elevation -145 m Err=13°**



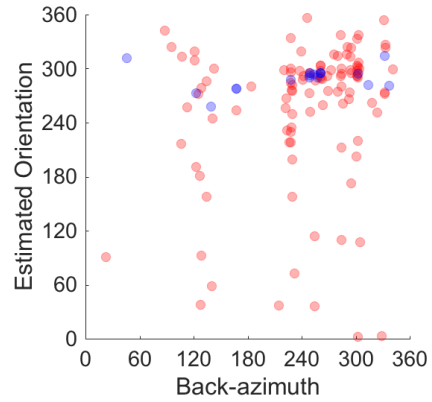
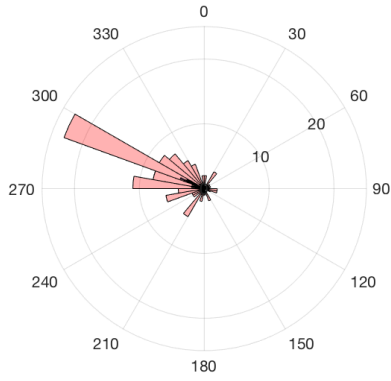
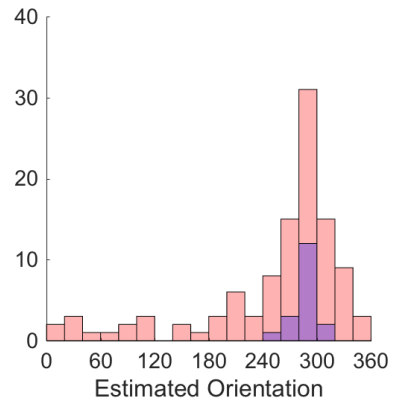
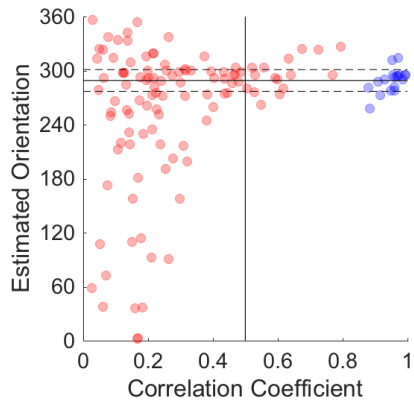
**FS12D 170° N=16 Elevation -55 m Err=25°**



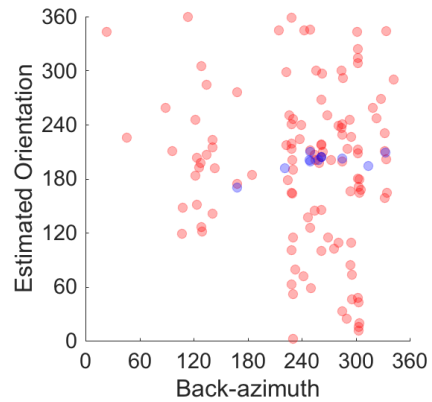
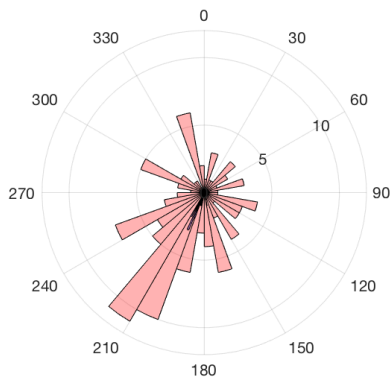
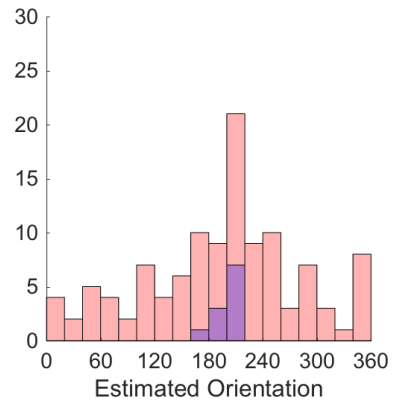
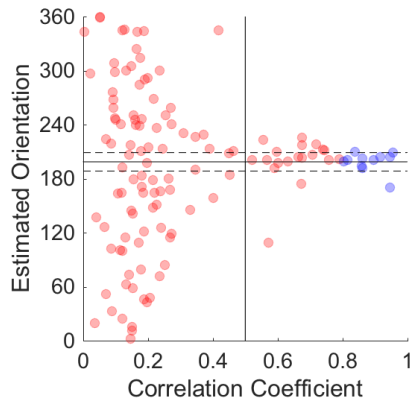
**FS11D 243° N=8 Elevation -150 m Err=35°**



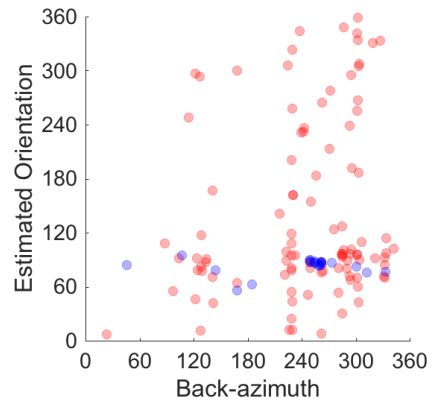
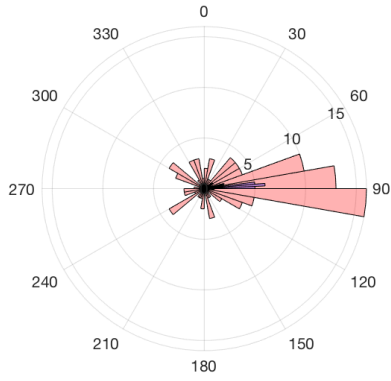
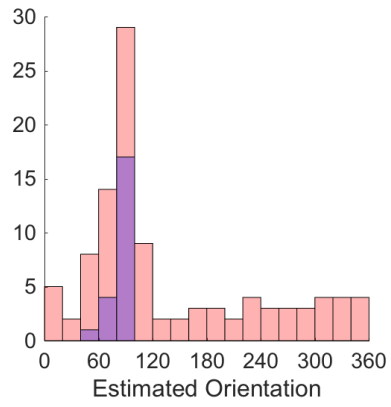
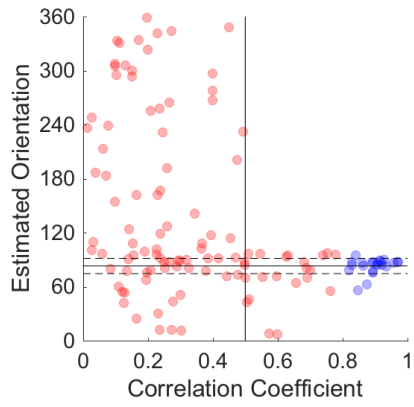
**J18D 289° N=18 Elevation -3050 m Err=12°**



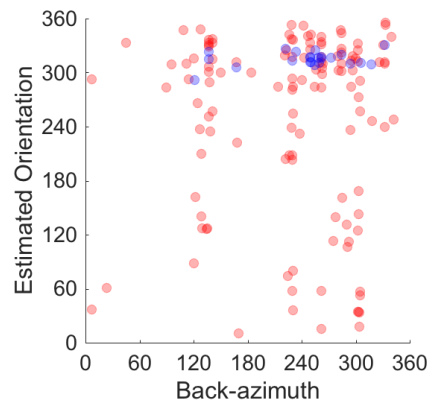
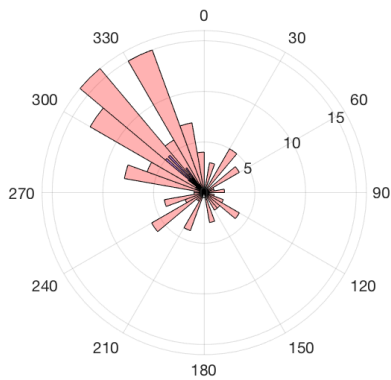
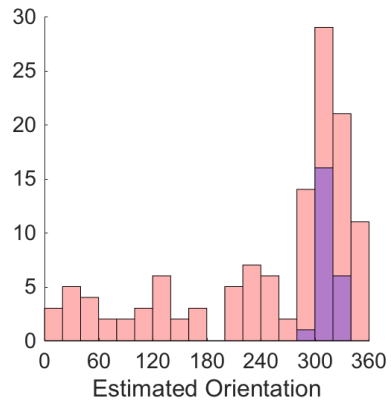
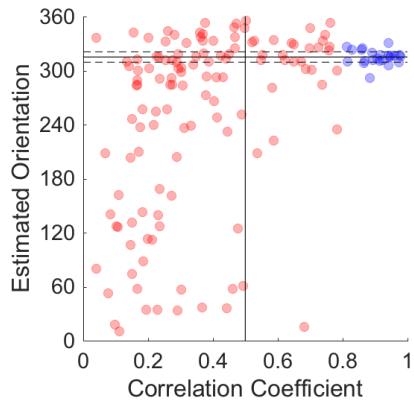
**J17D 199° N=11 Elevation -285 m Err=10°**



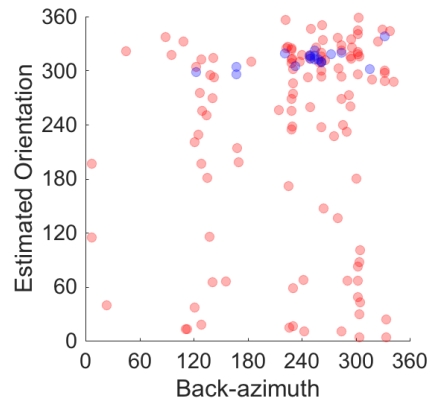
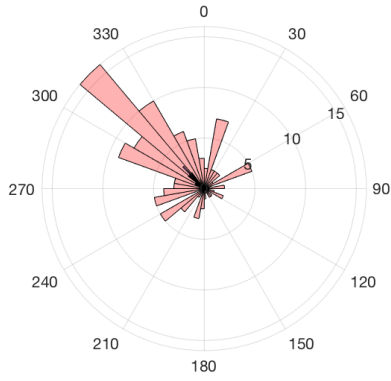
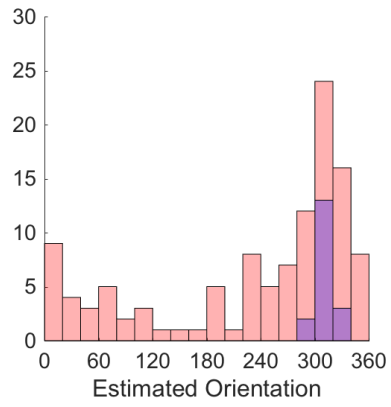
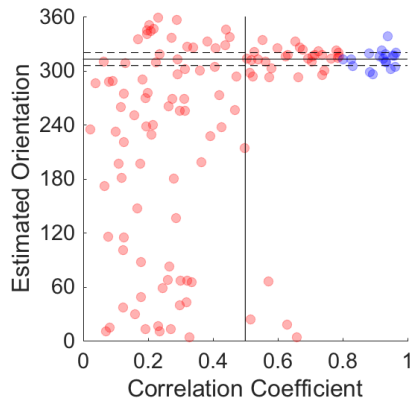
**FC03D 83° N=22 Elevation -432 m Err=8°**



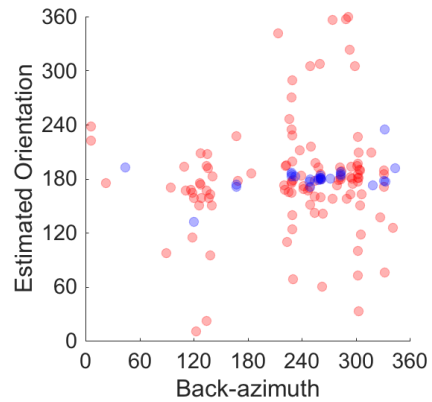
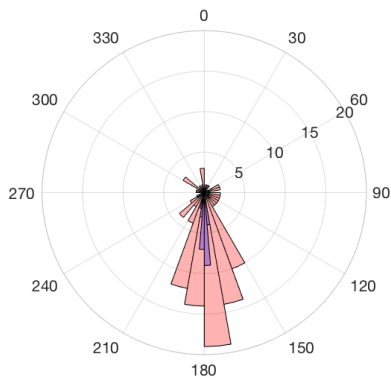
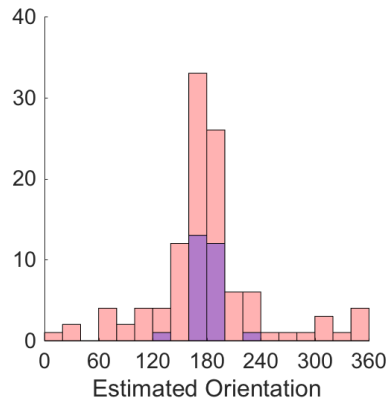
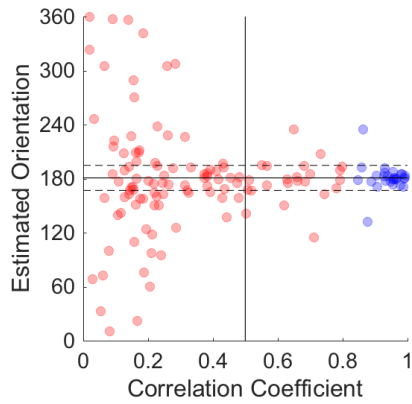
**M16D 315° N=23 Elevation -882 m Err=6°**



**G33D 313° N=18 Elevation -686 m Err=7°**

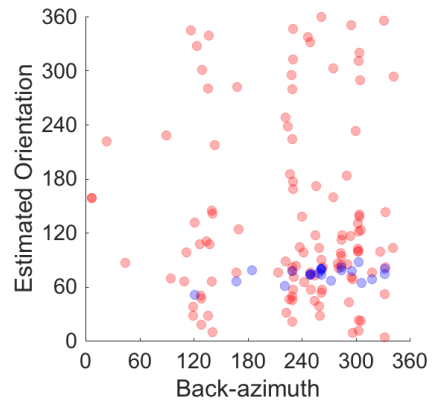
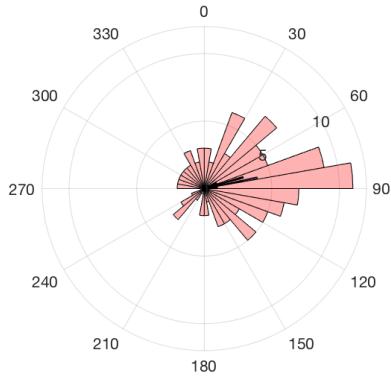
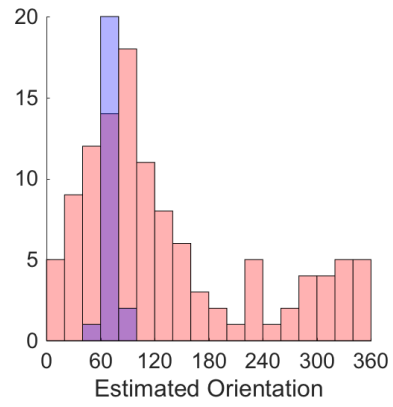
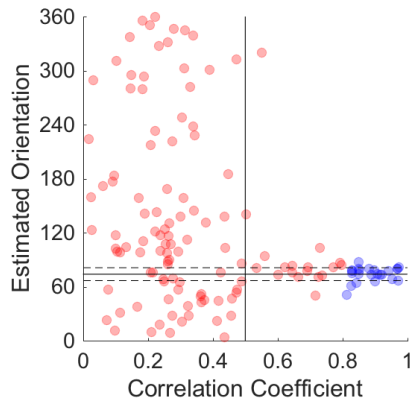


**G10D 181° N=27 Elevation -3015 m Err=14°**

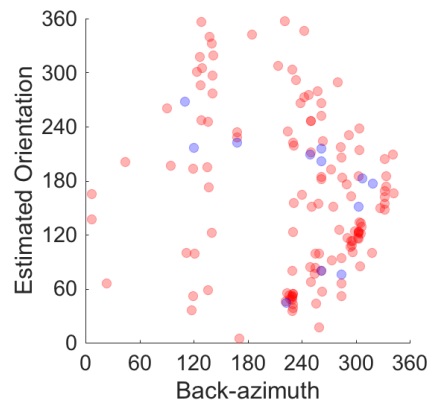
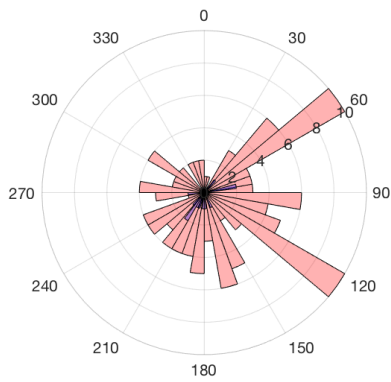
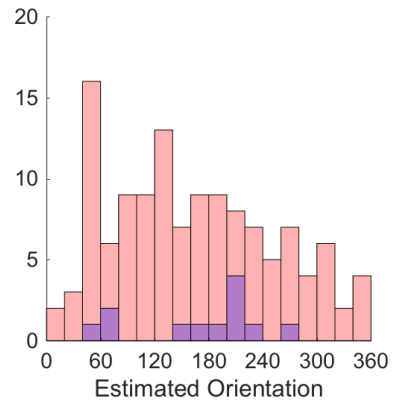
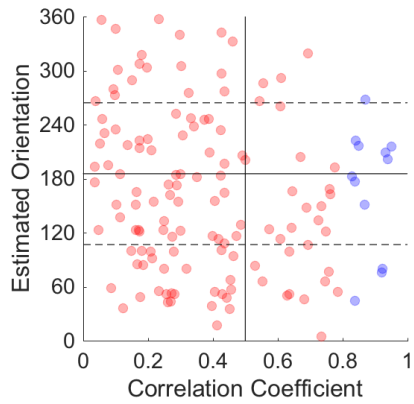




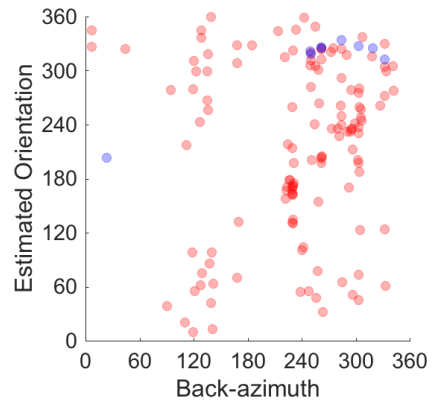
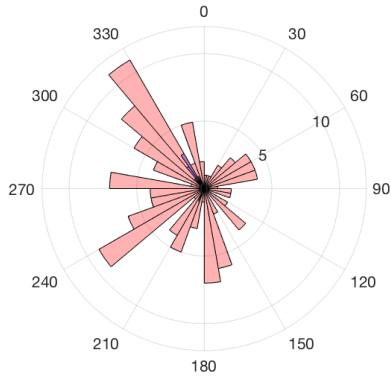
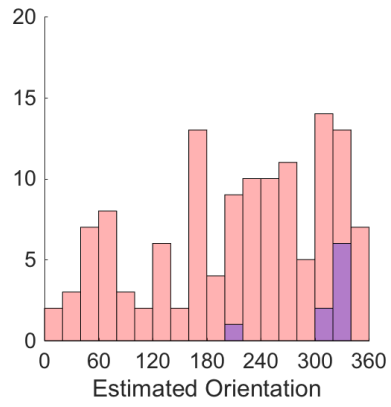
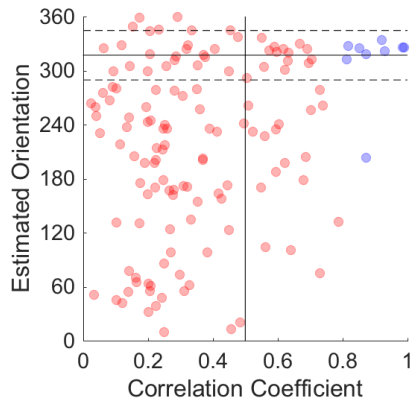
**FS44D 74° N=23 Elevation -837 m Err=7°**



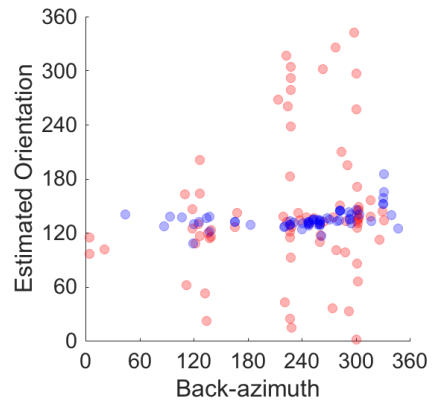
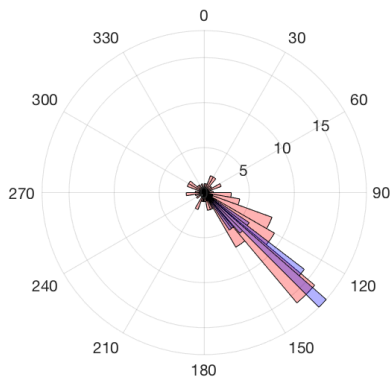
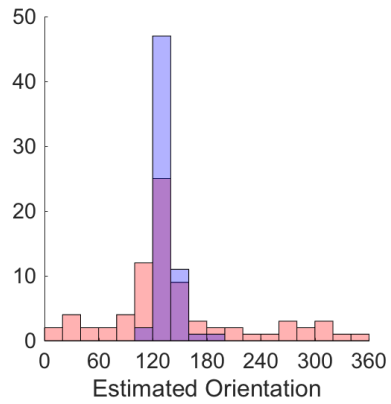
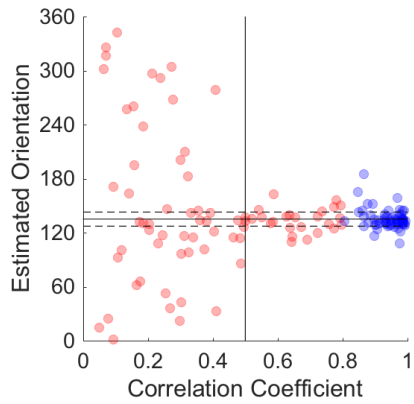
**FS08D 185° N=12 Elevation -132 m Err=79°**



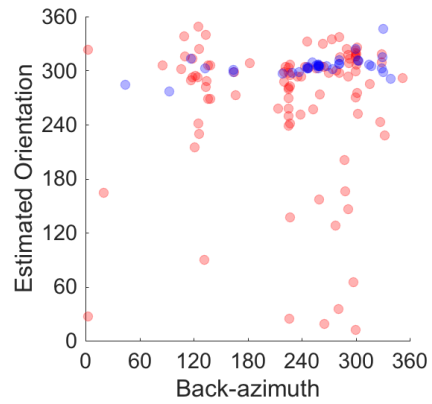
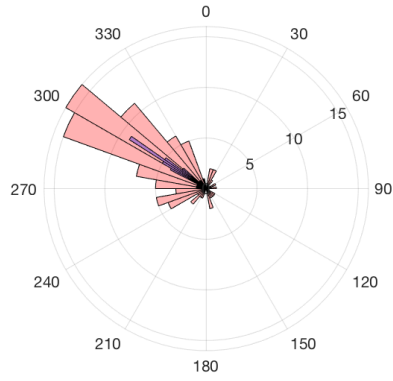
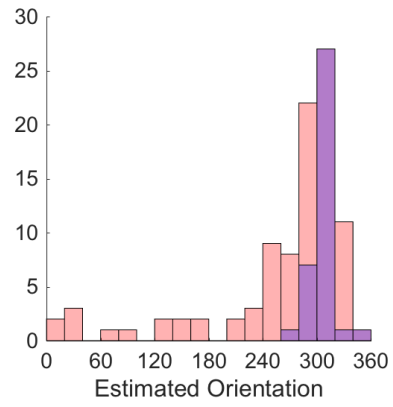
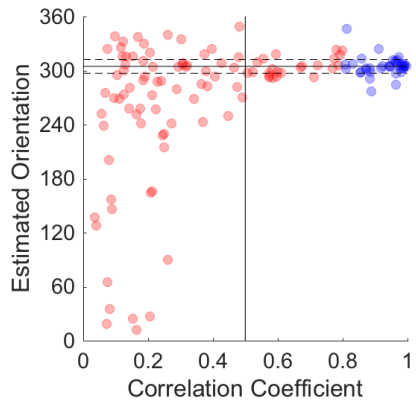
**FS04D 317° N=9 Elevation -155 m Err=27°**



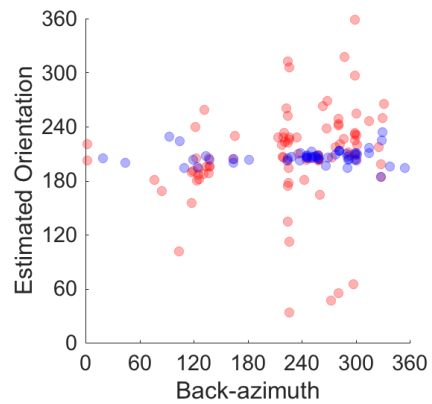
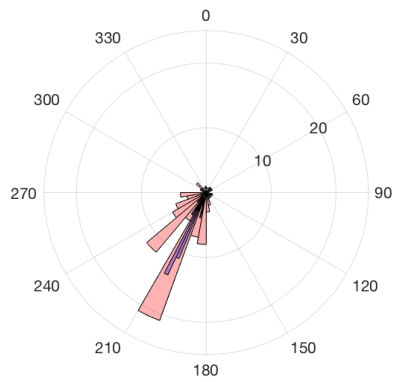
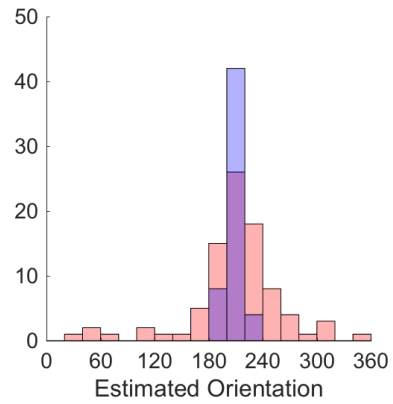
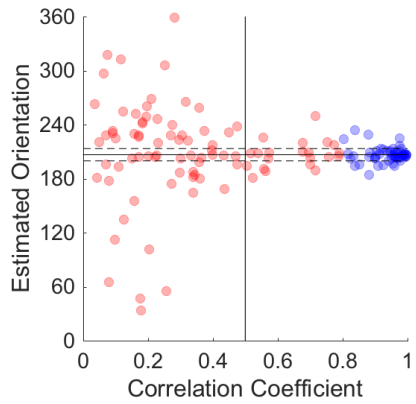
**G37D 135° N=62 Elevation -2805 m Err=8°**



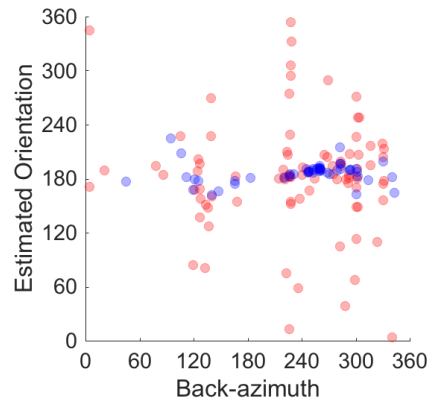
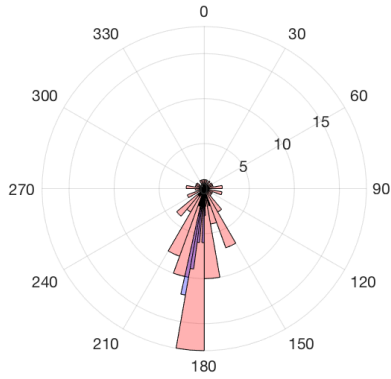
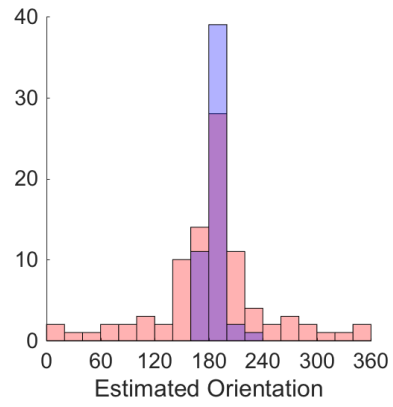
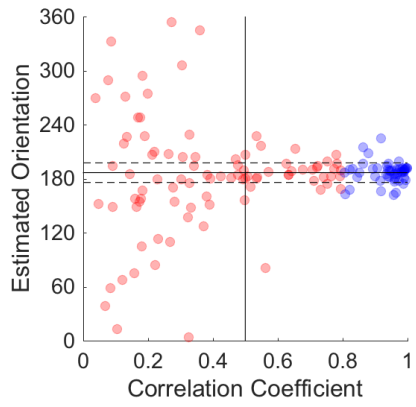
**J06D 305° N=37 Elevation -3245 m Err=8°**



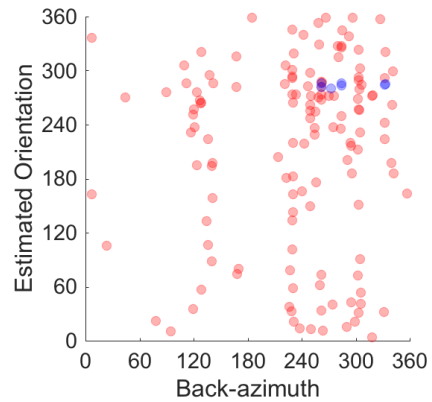
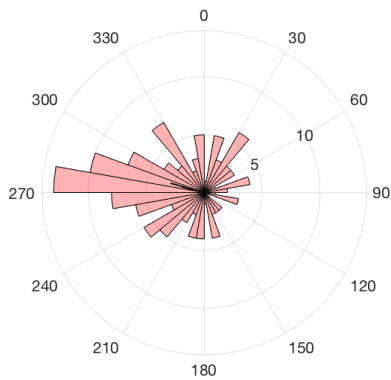
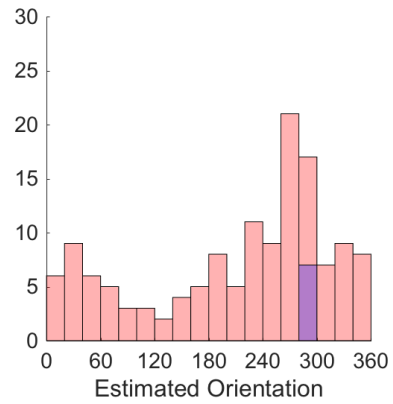
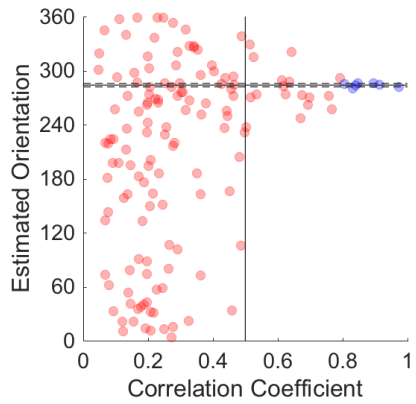
**J23D 206° N=54 Elevation -2687 m Err=7°**



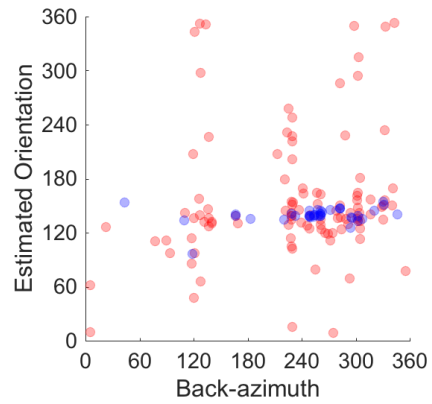
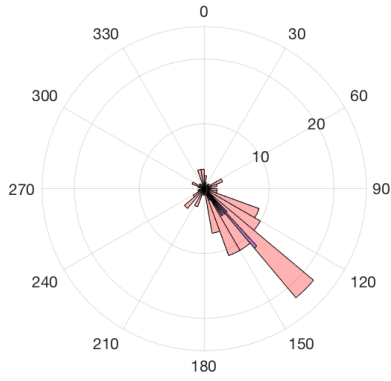
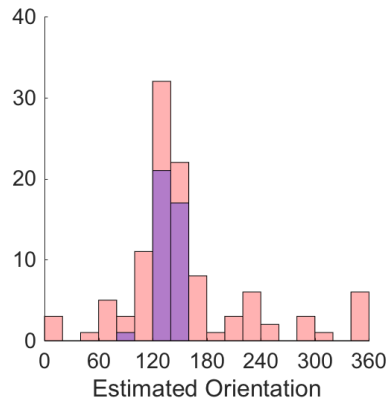
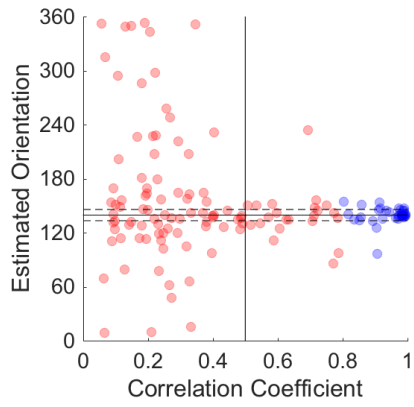
**J20D 187° N=53 Elevation -2936 m Err=11°**



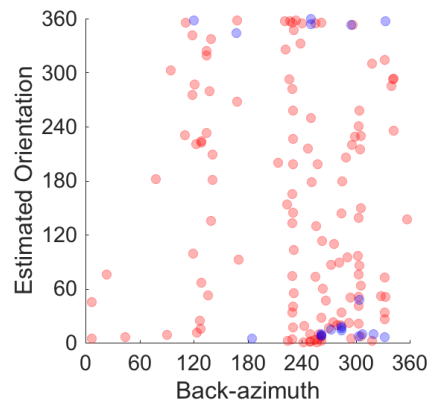
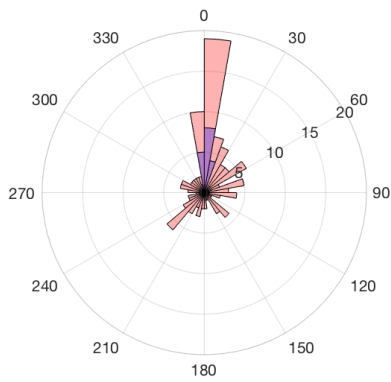
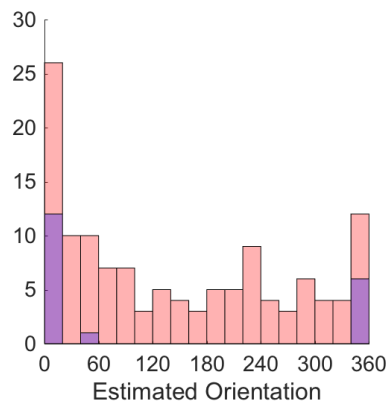
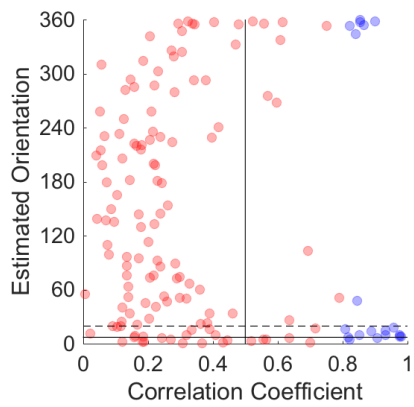
**G09D 284° N=7 Elevation -716.3 m Err=2°**



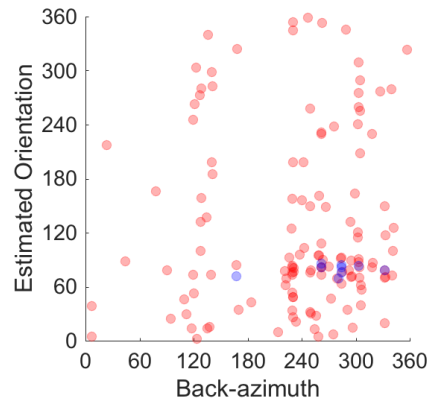
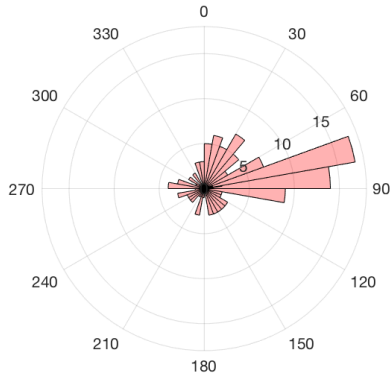
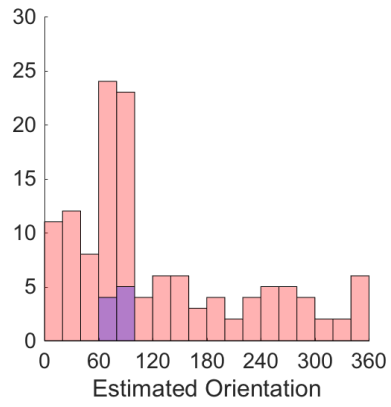
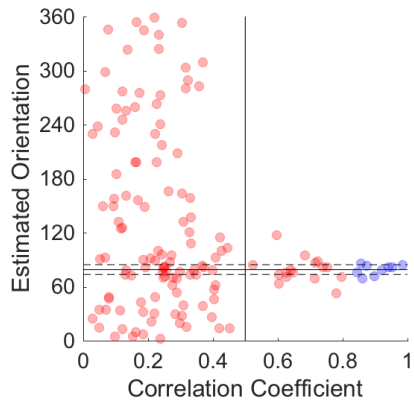
**G03D 139° N=39 Elevation -4056.5 m Err=6°**



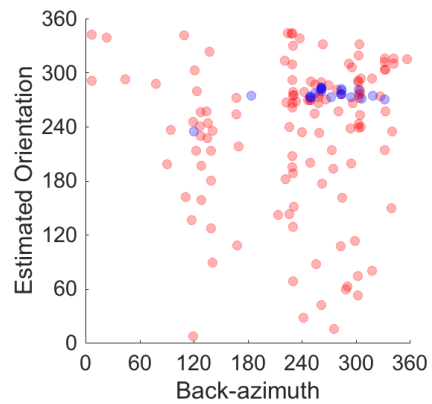
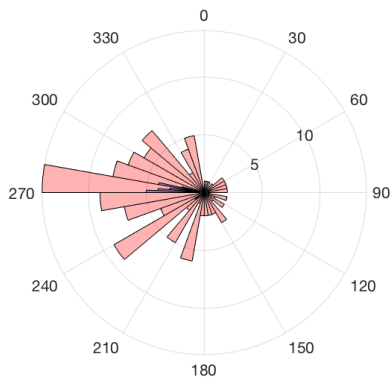
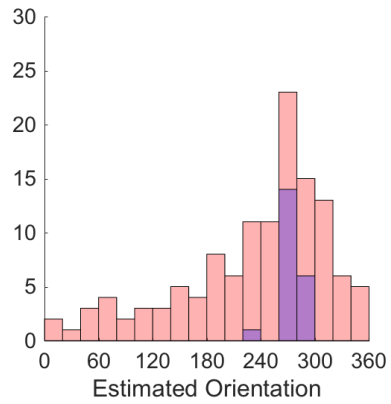
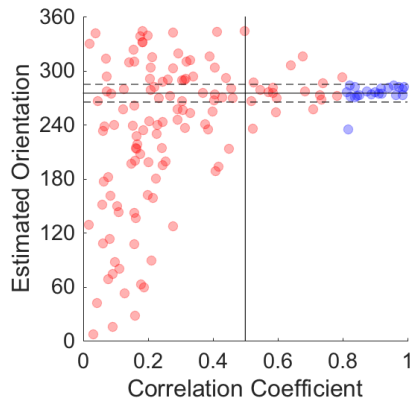
**G01D 7° N=19 Elevation -1006.7 m Err=12°**



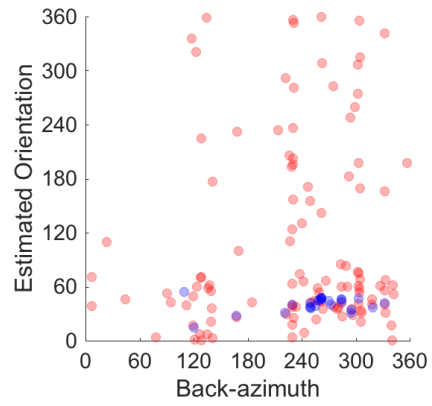
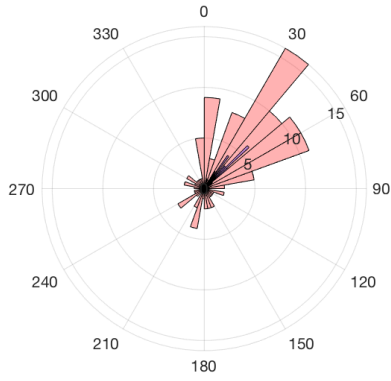
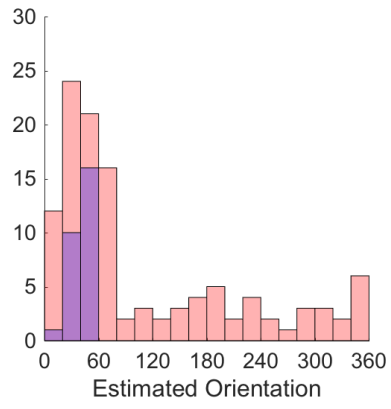
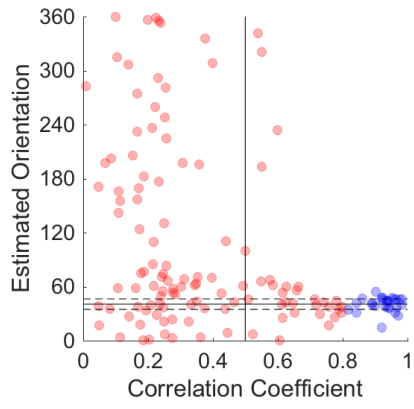
**FS16D 79° N=9 Elevation -1080.4 m Err=5°**



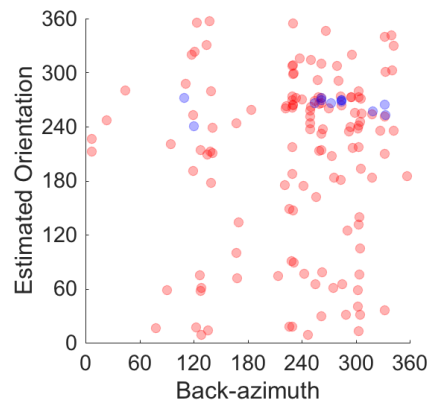
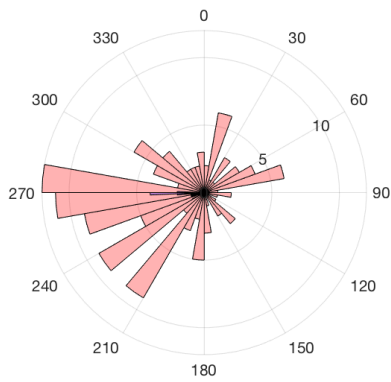
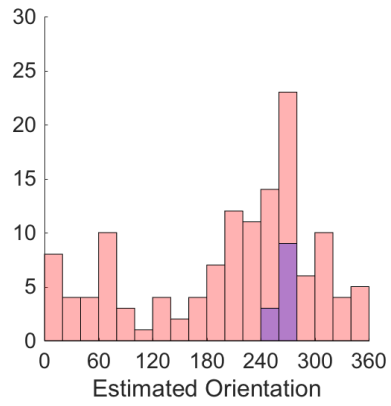
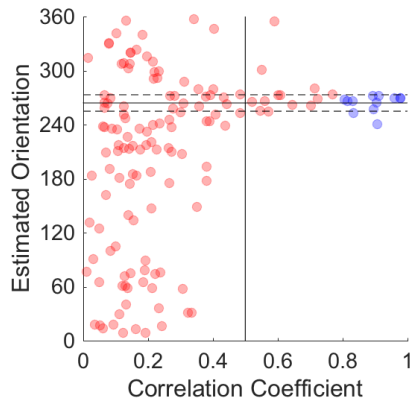
**FS13D 275° N=21 Elevation -2291.2 m Err=10°**



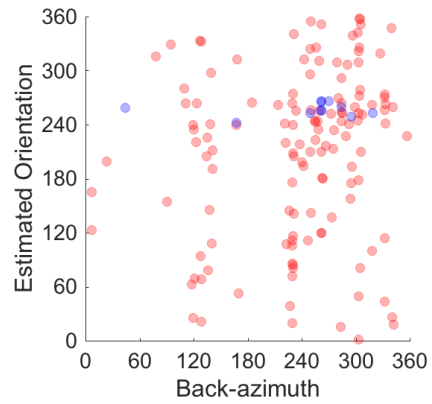
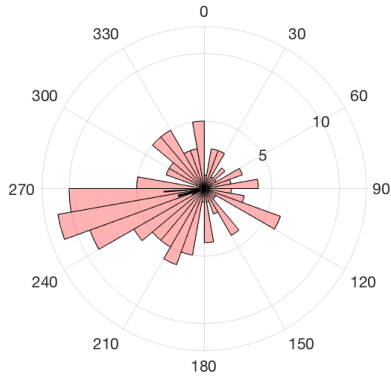
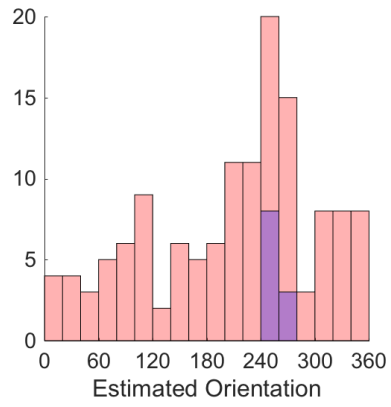
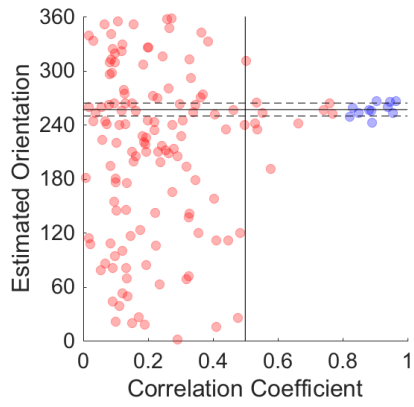
**FS10D 41° N=27 Elevation -1153.8 m Err=6°**



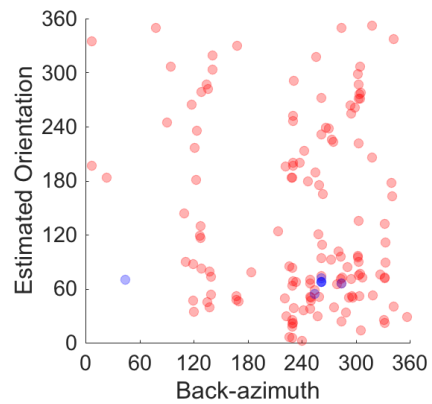
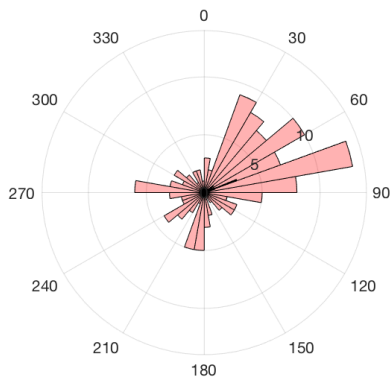
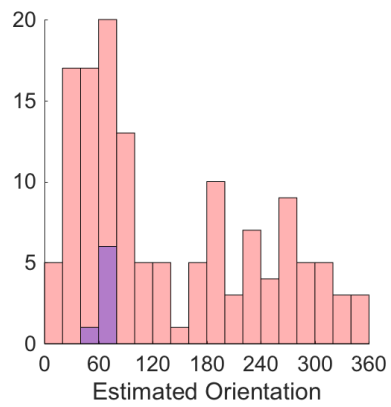
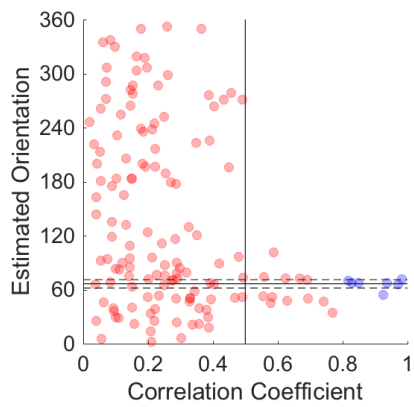
**FS09D 264° N=12 Elevation -2122.1001 m Err=9°**



**FS07D 257° N=11 Elevation -1273.7 m Err=7°**

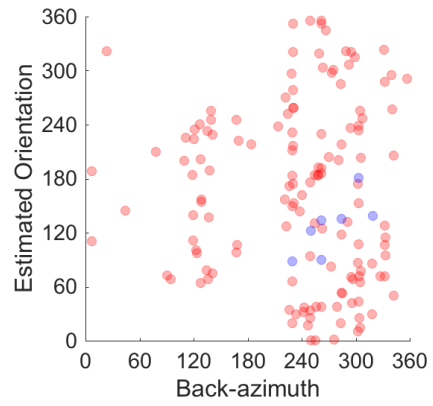
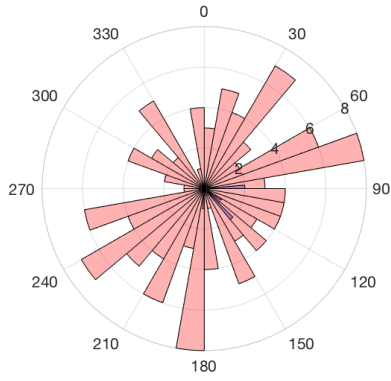
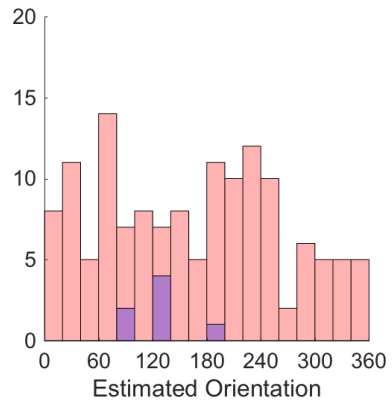
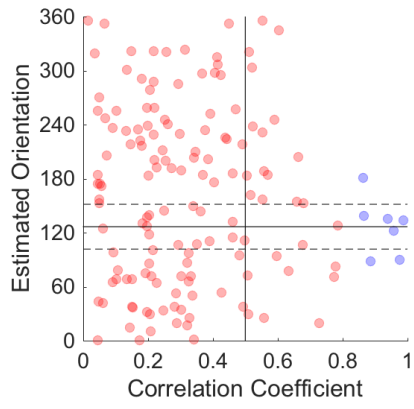


**FS06D 66° N=7 Elevation -1946.8 m Err=5°**

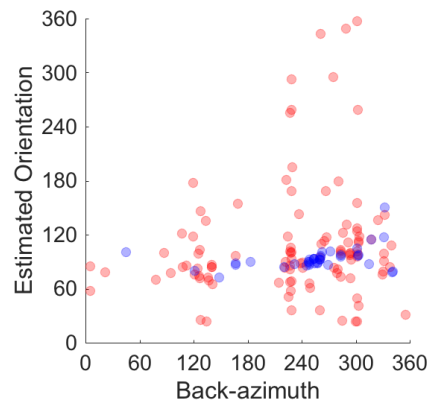
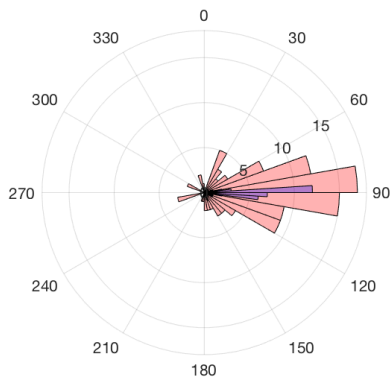
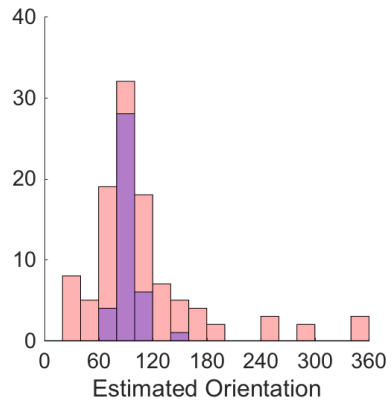
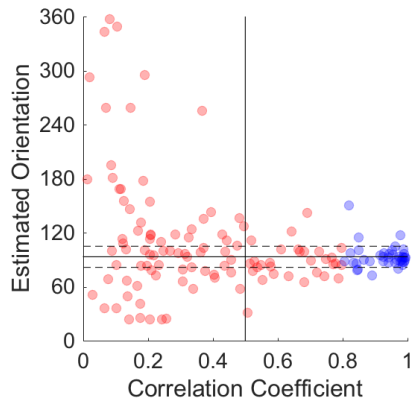




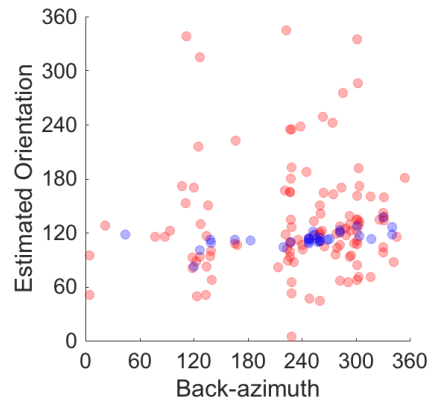
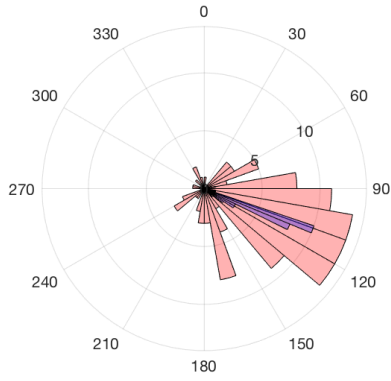
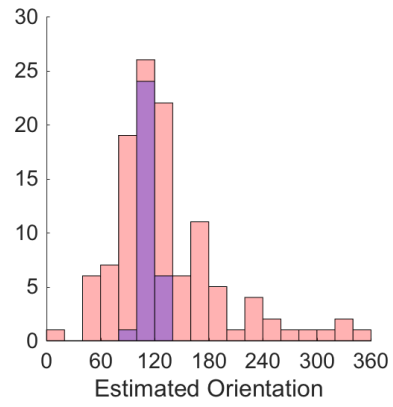
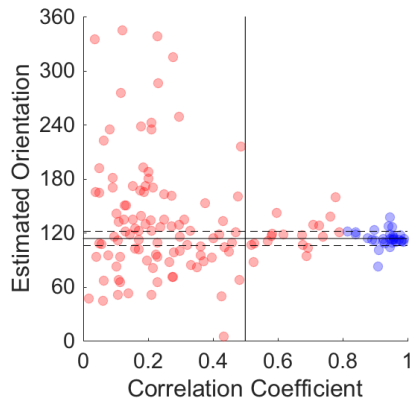
**FS02D 127° N=7 Elevation -947.9 m Err=25°**



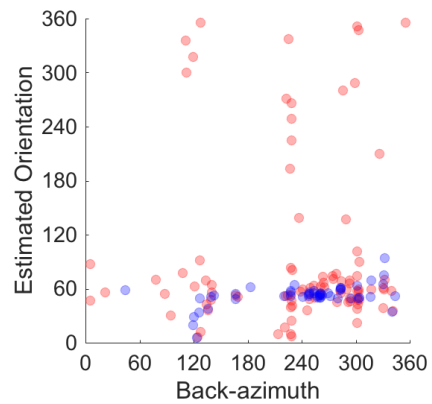
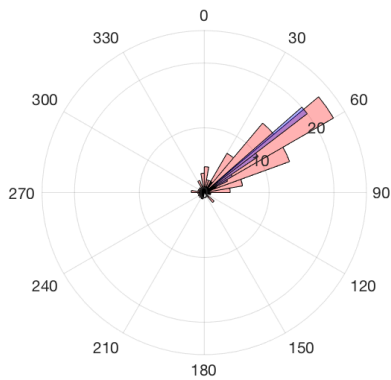
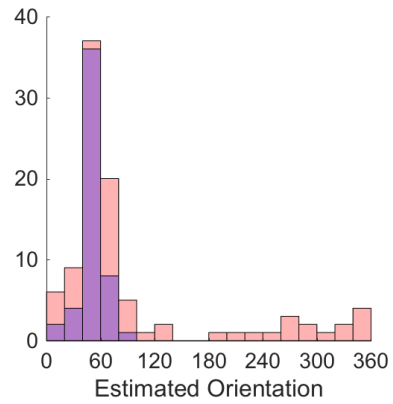
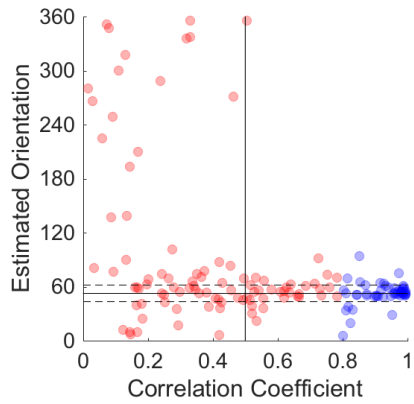
**J11D 93° N=39 Elevation -3000.8 m Err=12°**



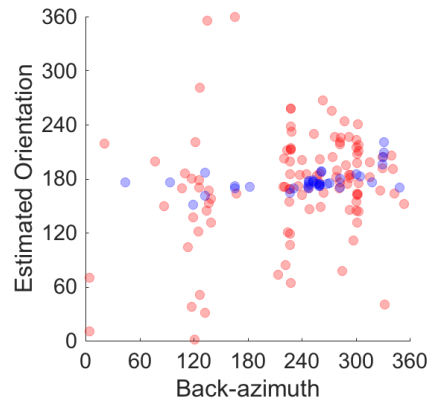
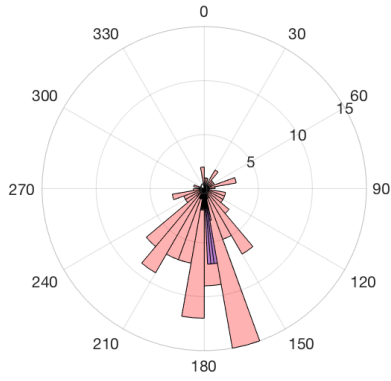
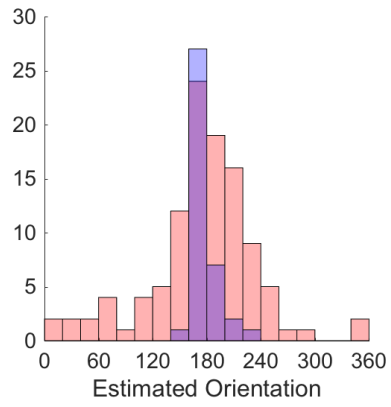
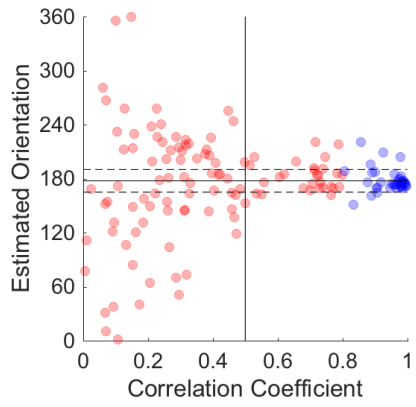
**G36D 113° N=31 Elevation -3779.6001 m Err=8°**



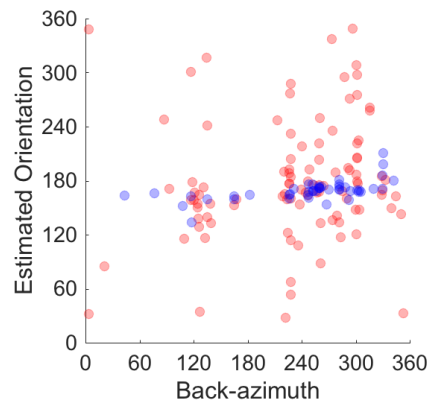
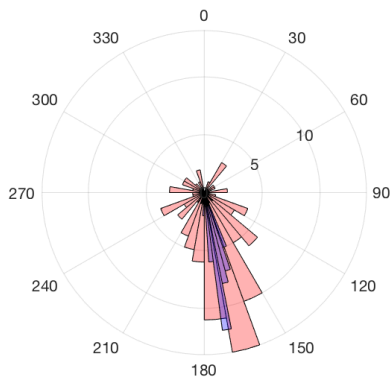
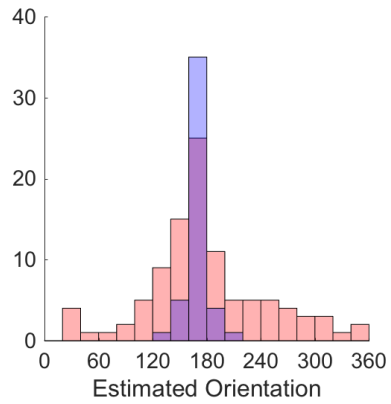
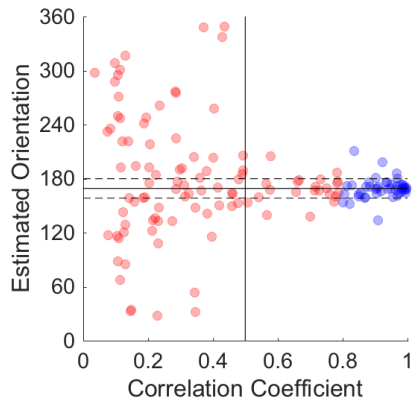
**G35D 53° N=51 Elevation -2822.6001 m Err=9°**



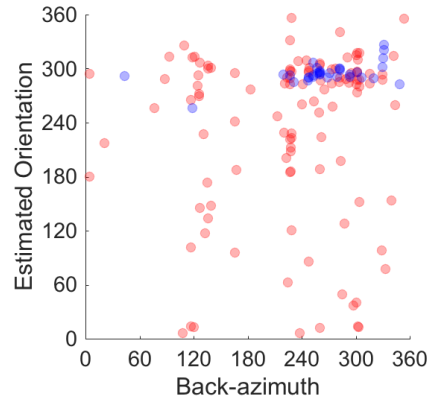
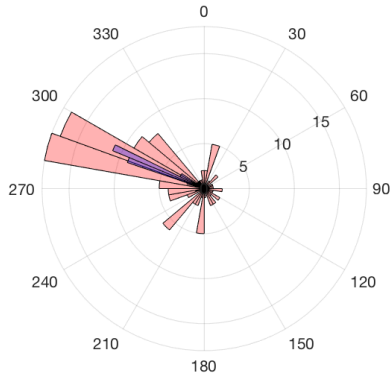
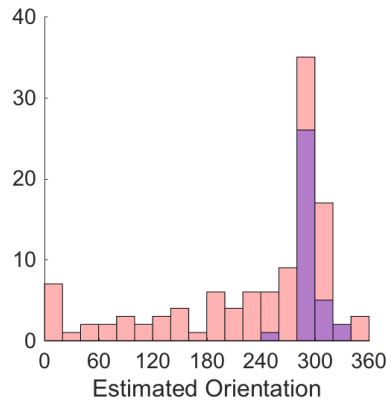
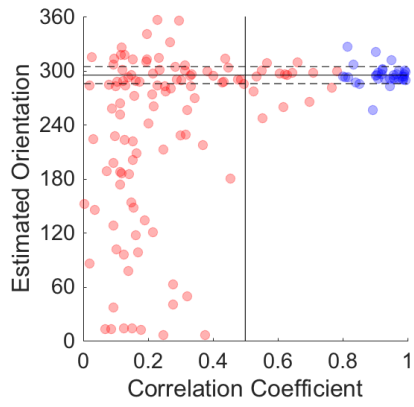
**G29D 177° N=38 Elevation -2910.8999 m Err=13°**



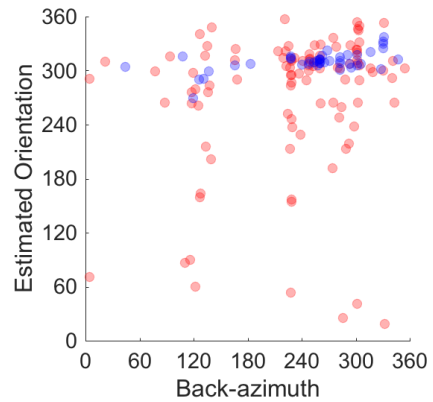
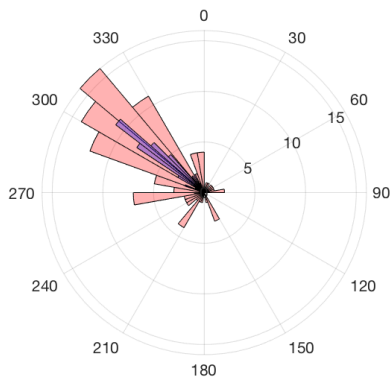
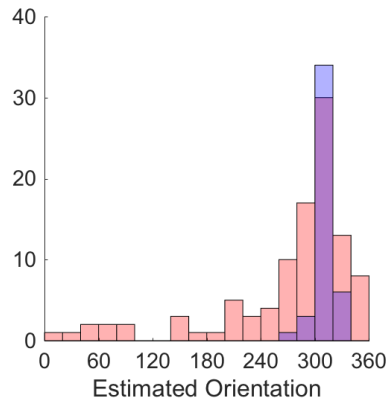
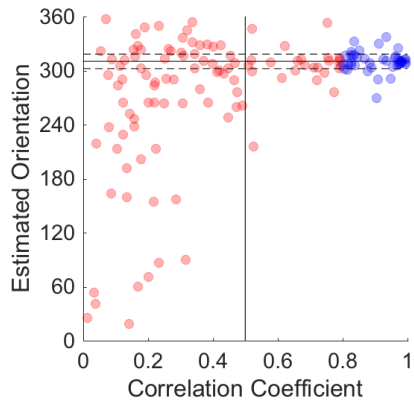
**G22D 169° N=46 Elevation -3092.3999 m Err=11°**



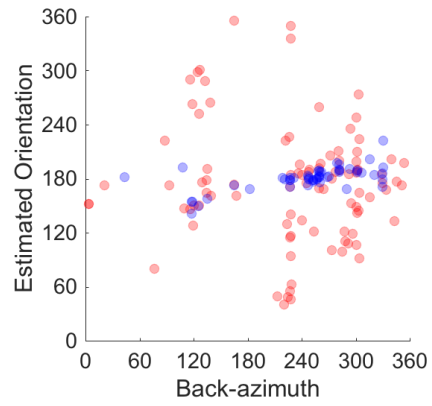
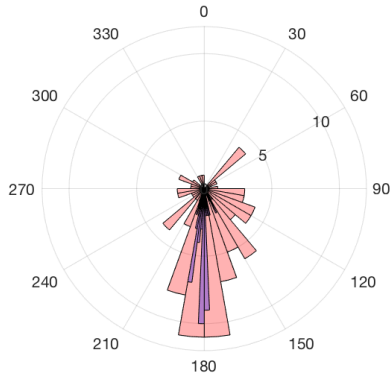
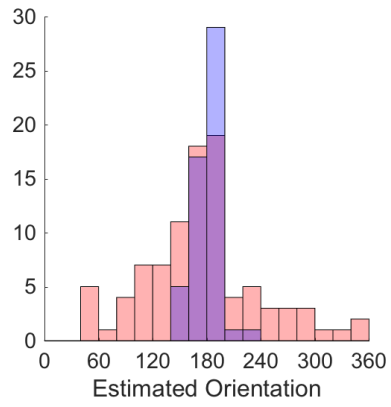
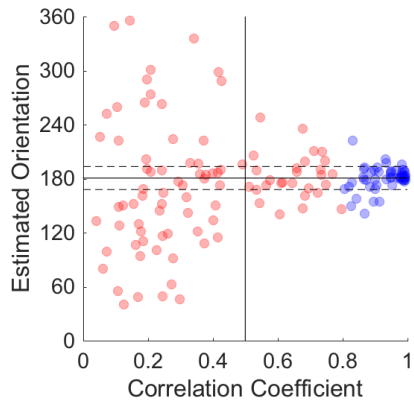
**G21D 295° N=34 Elevation -3293.3999 m Err=9°**



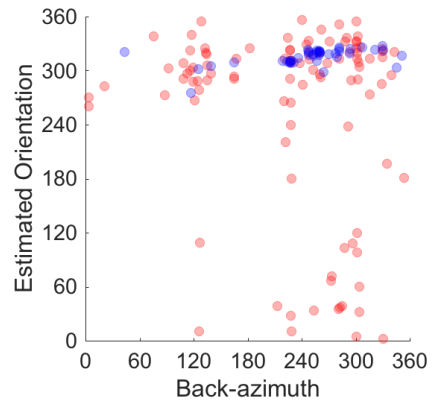
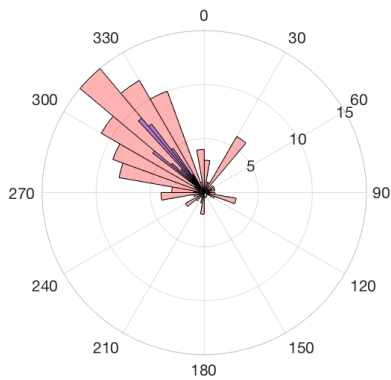
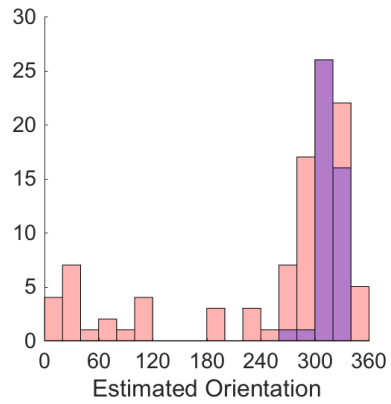
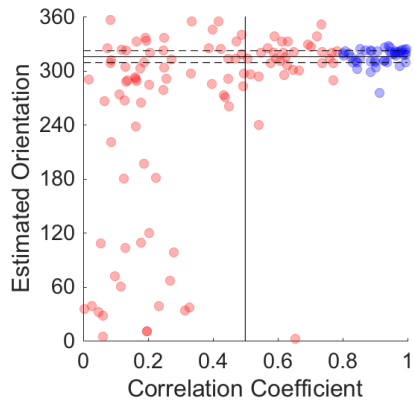
**G20D 310° N=44 Elevation -2931.3 m Err=8°**



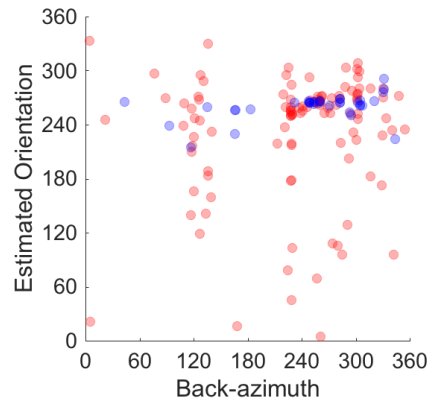
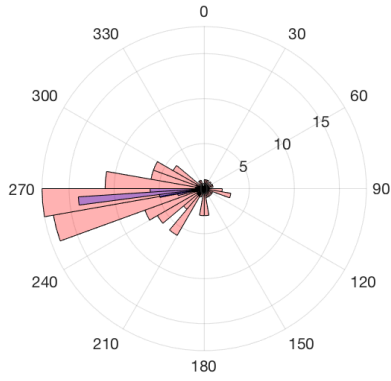
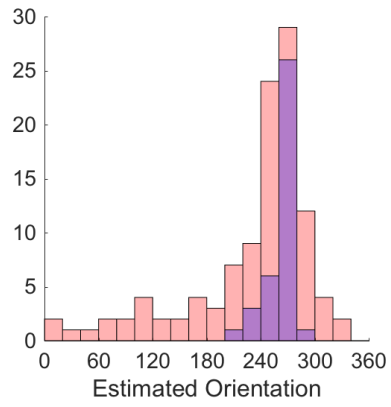
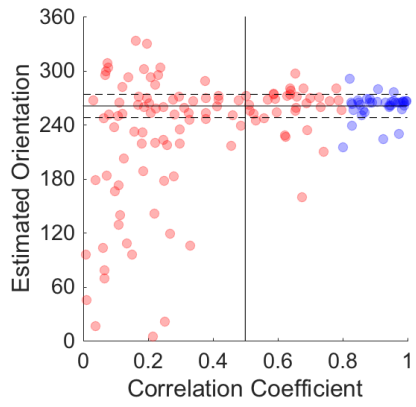
**G13D 181° N=53 Elevation -3186.5 m Err=13°**



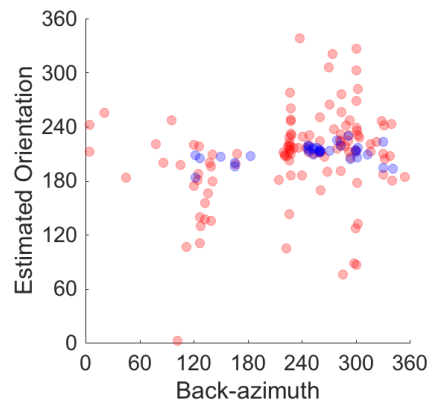
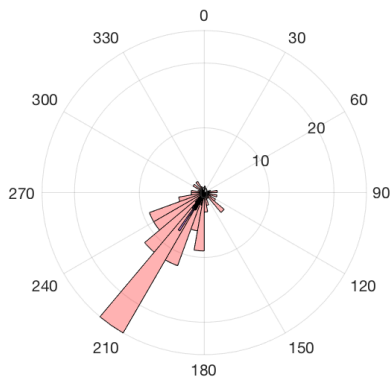
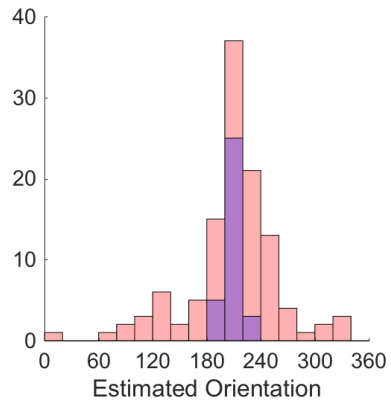
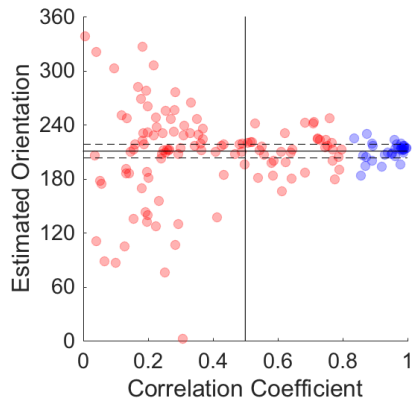
**G05D 316° N=44 Elevation -4463.7998 m Err=7°**



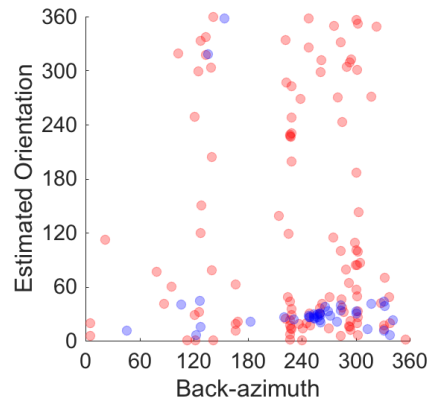
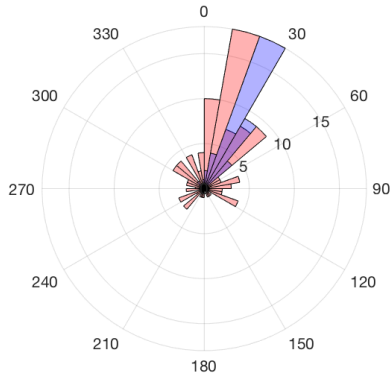
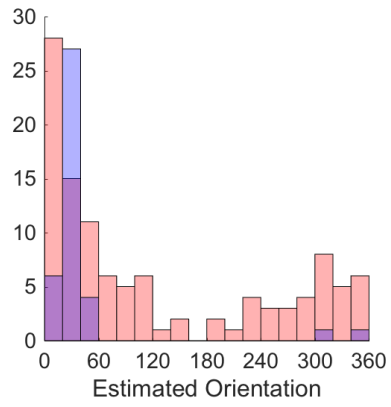
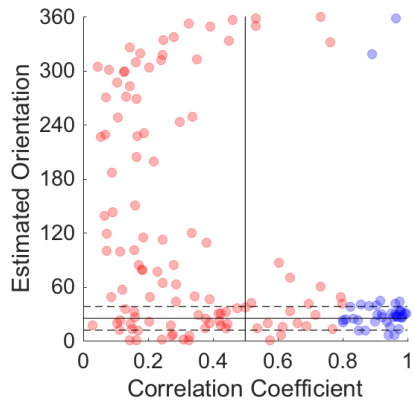
**G04D 261° N=37 Elevation -4350.2998 m Err=13°**



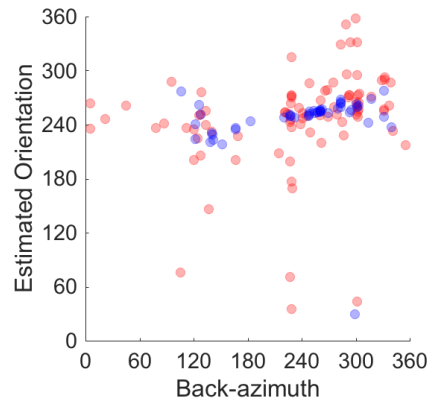
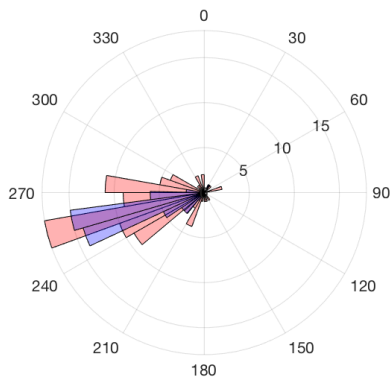
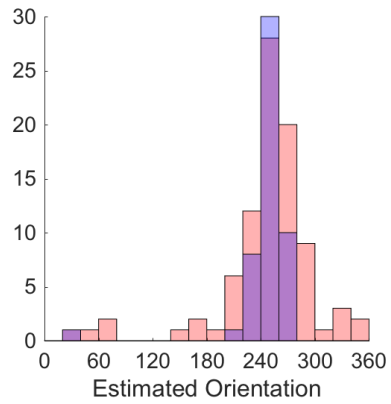
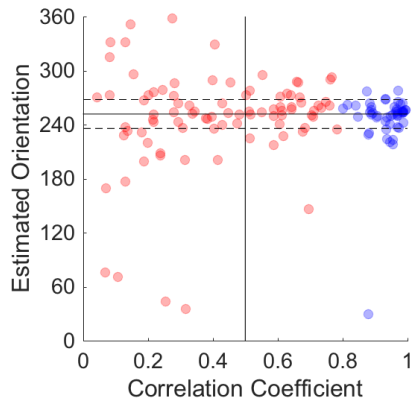
**J28D 211° N=33 Elevation -2855.8 m Err=8°**



**J27D 25° N=39 Elevation -2814.8 m Err=13°**



**J19D 252° N=50 Elevation -2955.3999 m Err=16°**



J26D 173° N=14 Elevation -2880 m Err=4°

